



**NOTIFICATION TO ATTEND MEETING OF THE PROTOCOL COMMITTEE  
TO BE HELD IN THE RICHARD O'CARROLL ROOM - CITY HALL  
ON THURSDAY 3 JANUARY 2019 AT 8.00 AM**

**AGENDA**

**THURSDAY 3 JANUARY 2019**

**PAGE**

- |    |  |                |
|----|--|----------------|
| 1  | Minutes of the Meeting held on 1st November 2018 and matters arising:  | <b>3 - 4</b>   |
| 2  | Lord Mayors Receptions and Engagements of the Deputy Lord Mayor For November and December:   | <b>5 - 12</b>  |
| 3  | Conferences  |                |
| a) | Conferences Attended: <ul style="list-style-type: none"><li>• Councillor Dermot Lacey and Councillor Paddy Bourke: AILG Autumn Seminar, "Brexit". Hillgrove Hotel, County Monaghan. 25<sup>th</sup> – 26<sup>th</sup> October 2018.</li></ul>        |                |
| b) | Conference Reports Received: <ul style="list-style-type: none"><li>• Councillor Dermot Lacey and Councillor Paddy Bourke: AILG Autumn Seminar, "Brexit". Hillgrove Hotel, County Monaghan. 25<sup>th</sup> – 26<sup>th</sup> October 2018.</li></ul> | <b>13 - 16</b> |
| 4  | Correspondence from the Department of Housing, Planning and Local Government   | <b>17 - 18</b> |
| 5  | Motion in the name of Lord Mayor Nial Ring:  |                |

***"To mark the centenary of the holding of the first meeting of Dáil Éireann at the Mansion House on 21st January 1919, I would like to propose the following:***

***The installation of a plaque in the Lord Mayor's Garden at the Mansion House with the wording of the Declaration of Independence which was read at the first meeting of Dáil Éireann. I seek the approval of the Protocol Committee to proceed with this installation with a proposed unveiling in January 2019."***

6	2019 Scheme of Polling Places and Polling Places	<b>19 - 112</b>
7	Revised Area Committee Structures - Post Local Elections 2019	<b>113 - 120</b>
8	Managers Report	
9	A.O.B.	
10	Proposed Date of Next Meeting: 31st January 2019 at 8am in the Richard O'Carroll Room, City Hall	



**MINUTES OF THE PROTOCOL COMMITTEE MEETING**

**HELD ON THURSDAY 1 NOVEMBER 2018**

- 1 Minutes of the Meeting held on 27th September and matters arising  
**Order: Agreed**
- 2 Minutes of the Mansion House Sub-Committee meeting held on 24th October 2018  
**Order: Agreed**
- 3 Lord Mayors Receptions and Engagements of the Deputy Lord Mayor:  
**Order: Agreed and recommend to Council**
- 4 **Conferences**
  - a) **Conferences Attended:**
    - Councillor Greg Kelly: LAMA Autumn Seminar, “*Tourism, its Economic Benefits & the Role of Local Authorities*”. River Island Hotel, Castleisland, County Kerry. 27<sup>th</sup> – 29<sup>th</sup> September 2018
    - Councillor Paddy Bourke: ALLG Training Module 5, “*Council Budgets & Councillor Gratuities*”. Longford Arms Hotel, County Longford. 11<sup>th</sup> October 2018  
**Order: Agreed and recommend to Council**
  - b) **Conference Reports Received:**
    - Councillor Greg Kelly: LAMA Autumn Seminar, “*Tourism, its Economic Benefits & the Role of Local Authorities*”. 27<sup>th</sup> – 29<sup>th</sup> September 2018
    - Councillor Paddy Bourke: ALLG Training Module 5, “*Council Budgets & Councillor Gratuities*”. 11<sup>th</sup> October 2018  
**Order: Noted**
- 5 Approval for the publishing of the book "The Mansion House and the Irish Revolution" by Councillor Mícheál Mac Donncha & Dublin City Council  
**Order: Agreed**
- 6 Invitation to Join Cities4Forests  
**Order: Agreed and recommend to Council**
- 7 Approval for Councillor attendance at Conference on "Mental Health in the Workplace and Wider Community" in County Galway, on 24th November 2018  
**Order: Agreed and recommend to Council**
- 8 Proposed Deadline of Tuesday 18th December for Questions and Motions to the January 2019 Council Meeting  
**Order: Agreed**

9 Managers Report:

The Manager updated the Members on the following issues:

- The Chief Executive's Office will publish a new Draft Polling Scheme for public consultation in November with a view to it coming before the Council in January 2019.  
**Order: Noted**
- Brendan Kenny is currently working on proposals for a new Area Structure following the revisions to electoral boundaries. It is envisaged that a report will go to the Group Leaders for consultation before the end of the year.  
**Order: Noted**
- The Corporate pocket diaries for 2019 will be circulated to Councillors in the coming weeks.  
**Order: Noted**
- The County and City Management Association will be issuing new proposals concerning representations from Elected Members in light of GDPR.  
**Order: Noted**

10 A.O.B:

The Manager informed Members that there would be a tour of the Rates Office following this meeting.

**Order: Noted**

11 Proposed date for next Protocol Meeting: Thursday, 29th November 2018, 8am, Richard O'Carroll Room, City Hall.

**Order: Agreed**

**Ciaran O'Moore**  
**Vice Chairperson**  
**Thursday 1 November 2018**

**Attendance:**

**Members:**

Brendan Carr  
Deirdre Heney  
Ray McHugh  
Dermot Lacey

**Members:**

Anne Feeney  
Teresa Keegan  
Damian O'Farrell  
Naoise O'Muirí

**Members:**

Mannix Flynn  
John Lyons  
Ciaran O'Moore

**Officers**


Michael Gallagher

Deirdre Ni Raghallaigh

**Apologies:**

Lord Mayor Nial Ring

19<sup>th</sup> November 2018



Ms. Deirdre Ní Raghallaigh  
Senior Executive Officer,  
Chief Executive's Department

Ardmhéara Bhaile Átha Cliath  
Lord Mayor of Dublin  
**Nial Ring**

Dear Deirdre,

Please see below, list of functions, receptions and events in which I had a Deputy/Representative attend on my behalf during the month of November:

Date:	Function:	DLM/Cllr:
04.11.18	FAI Cup Finals Day	Cllr. Larry O'Toole
05.11.18	Official Opening of Stormanstown House	Deputy Lord Mayor, Cllr. Cathleen Carney Boud
05.11.18	Jonathan Swift Festival Media Launch photo call	Cllr. Paddy McCartan
05.11.18	RADE Annual Art Exhibition Launch	Cllr. Mannix Flynn
07.11.18	Graduation Ceremony for IN-VEST ICT training programme	Deputy Lord Mayor, Cllr. Cathleen Carney Boud
09.11.18	Diwali Festival of Lights	Cllr. Paddy McCartan
10.11.18	58 <sup>th</sup> Annual Niemba Ceremonies 2018	Cllr. Cieran Perry
10.11.18	Guinness Series Rugby match Ireland vs Argentina	Cllr. Sonya Stapleton
10.11.18	Muslim Sister of Éire Ladies Charity Night	Deputy Lord Mayor, Cllr Cathleen Carney Boud
11.11.18	Armistice Day Ceremony	Cllr. Ruairí McGinley
11.11.18	The British Legion Armistice Centenary Service of Remembrance	Cllr. Ruairí McGinley
20.11.18	Transgender Ceremony of Remembrance and Celebration of Life	Cllr. Ruairí McGinley
22.11.18	Inaugural Dublin UNESCO City of Literature Annual Lecture	Cllr Paddy McCartan
24.11.18	Switching on Christmas Tree Lights in Harold's Cross	Cllr. Ruairí McGinley
25.11.18	Switching on Christmas Tree Lights in Ranelagh	Cllr. Patrick Costello
27.11.18	Switching on Christmas Tree Lights in Bluebell	Cllr. Paul Hand
27.11.18	Switching on Christmas Tree Lights in Cornmarket	Cllr. Sonya Stapleton
27.11.18	Switching on Christmas Tree Lights in Rathmines	Cllr. Claire O'Connor
28.11.18	Eurocities AGM	Deputy Lord Mayor, Cllr. Cathleen Carney Boud
28.11.18	Violence Against Woman "Change the Conversation"	Cllr. Noeleen Reilly
29.11.18	Switching on Christmas Tree Lights in Finglas	Deputy Lord Mayor, Cllr. Cathleen Carney Boud
30.11.18	Switching on Christmas Tree Lights in Sandymount	Cllr. Frank Kennedy
30.11.18	Switching on Christmas Tree Lights in Ballymun	Deputy Lord Mayor, Cllr. Cathleen Carney Boud

Yours sincerely,

Teach an Ardmhéara, Sráid Dásain, Baile Átha Cliath 2, D02 AF30, Éire.  
Mansion House, Dawson Street, Dublin 2, D02 AF30, Ireland.  
Page 5 T. 222 6200 E. [lordmayor@dublincity.ie](mailto:lordmayor@dublincity.ie)



19<sup>th</sup> November 2018



Ardmhéara Bhaile Átha Cliath  
Lord Mayor of Dublin  
**Nial Ring**

**Ms. Deirdre Ní Raghallaigh**  
Senior Executive Officer,  
Chief Executive's Department

Dear Deirdre,

I would be obliged if you would bring the following receptions for the month of November 2018, to the attention of the Protocol Committee.

Date	Function	Nos
01.11.18	Bosna Girls Club	50
02.11.18	Former Lord Mayors Lunch	20
03.11.18	Scoil Uí Chonaill GAA Club	100
06.11.18	Naming of US Naval Warship Patrick Gallagher	100
07.11.18	City Sheriff's Office / Franchise / Polling Station Staff	65
08.11.18	Book Launch "The Fight for Irish Freedom"	80
10.11.18	Cllr. Paul McAuliffe Charity Night for Cancer	80
12.11.18	"Hope Row" Presentation by Stella Rowing Club	60
12.11.18	Stoneybatter Pride of Place Festival Committee	50
13.11.18	Staff & Students of Champlain College & Liberties Cultural Association	90
14.11.18	National Learning Network Adult Mental Health Recovery Group.	24
15.11.18	Afternoon Tea for Senior Citizens	50
15.11.18	Kevin's Hurling & Camogie Club & Millmount Wheelers	80
17.11.18	World Cafe - Magdalene Laundry	50
19.11.18	Presentation of medals to Girls Gaelic Football Teams.	70
20.11.18	Stardust Truth Campaigners	60
20.11.18	Staff who worked on Dublin Sportsfest	80
21.11.18	Dublin Crystal 50th Anniversary Celebration	100
22.11.18	Reception for Irish Lebanese Cultural Foundation	100
24.11.18	Reception for Sports Clubs in the Central Area	100
26.11.18	Threshold 40th Anniversary lunch	40
27.11.18	Transition Year students from Coláiste de hÍde	43
27.11.18	Irish / Palestine evening in conjunction with the Palestine Mission	100
28.11.18	Catenian Association	30
29.11.18	Irish Guide Dogs Reception for puppy raisers	50
29.11.18	Afternoon Tea for Senior Citizens	50
30.11.18	Reception being held for Euro88 Squad	60

Yours sincerely,

**Nial Ring**  
Lord Mayor of Dublin

*Teach an Ardmhéara, Sráid Dásain, Baile Átha Cliath 2, D02 AF30, Éire.  
Mansion House, Dawson Street, Dublin 2, D02 AF30, Ireland.*





18<sup>th</sup> December 2018

**Ms. Deirdre Ní Raghallaigh**  
**Senior Executive Officer,**  
**Chief Executive's Department**

Dear Deirdre,

Please see below, list of functions, receptions and events in which I had a Deputy/Representative attend on my behalf during the month of December.

<b>Date:</b>	<b>Function:</b>	<b>DLM/Cllr:</b>
24.11.18	"Finglas Remembers Dick McKee"	Deputy Lord Mayor, Cllr. Cathleen Carney Boud
28.11.18	Official opening of Markievicz Park Pavilion	Cllr. Vincent Jackson
01.12.18	Switching on Christmas Tree Lights in Terenure	Cllr. Ruairí McGinley
01.12.18	Switching on Christmas Tree Lights in Ballyfermot	Cllr. Daithí de Róiste
02.12.18	Switching on Christmas Tree Lights in Edenmore shopping Centre	Cllr. Tom Brabazon
02.12.18	Switching on Christmas Tree Lights in Donnybrook	Cllr. Dermot Lacey
03.12.18	Switching on Christmas Tree Lights in Dolphins Barn	Cllr. Ray McHugh
04.12.18	Guinness Storehouse Annual Senior Christmas Lunch	Cllr. Ray McHugh
04.12.18	Switching on Christmas Tree Lights in Inchicore	Cllr. Hazel de Nortúin
05.12.18	Switching on Christmas Tree Lights in Crumlin	Cllr. Pat Dunne
05.12.18	Switching on Christmas Tree Lights in Cherry Orchard	Cllr. Daithí Doolan
06.12.18	Switching on Christmas Tree Lights in Cabra	Cllr. Cieran Perry
06.12.18	Switching on Christmas Tree Lights in Chaplizod	Cllr. Daithí Doolan
07.12.18	Fúirseach Seminar	Cllr. Paul Mc Auliffe
07.12.18	The Salvation Army Annual Christmas Concert	Cllr. Paddy McCartan
08.12.18	Switching on Christmas Tree Lights in Drimnagh	Cllr. Pat Dunne
08.12.18	Clontarf Garage Dublin Bus workers social club Annual Dinner	Cllr. Micheál MacDonncha
11.12.18	Christmas Concert (NEIC)	Cllr. Christy Burke
13.12.18	Lecture of Hephzibah Holistic Outreach Project Europe (HHOPE)	Cllr. Vincent Jackson

Yours sincerely,

---

**Nial Ring**  
**Lord Mayor of Dublin**



18<sup>th</sup> December 2018

**Ms. Deirdre Ní Raghallaigh**  
**Senior Executive Officer,**  
**Chief Executive's Department**

Dear Deirdre,

I would be obliged if you would bring the following receptions for the month of December 2018, to the attention of the Protocol Committee.

<b>Date</b>	<b>Function</b>	<b>Nos</b>
01.12.18	Reception for Kick Boxing Champions (U10s)	30
01.12.18	Reception for International Brigade	80
03.12.18	Dublin Fire Brigade Prize Giving Event	70
03.12.18	Eco Activist Networking Event	100
04.12.18	Dublin Learning City - College Scholarship Awards	100
04.12.18	Smart Dublin dinner/reception for Harvard University & Cities Today	50
05.12.18	Reception for De Paul Ireland Volunteer Recognition	60
06.12.18	Irish Jewish Community - Hanukkah Celebration	100
07.12.18	City Neighbourhoods Schools Awards	60
07.12.18	DLM Private Function	40
08.12.18	Reception for Sports Club Volunteers	70
10.12.18	Launch of Dublin City Interfaith Forum 3 year Strategy	80
10.12.18	Reception for The Dympna Meaney Women's Leadership Development Fund	85
11.12.18	Trinity Access Programme	80
12.12.18	Official Blessing & Opening IFA Live Animal Crib	100
13.12.18	Reception for a group from St. Michael's House	29
13.12.18	Clontarf Bulls	90
15.12.18	Reception for a group from St. Michael's House	35
16.12.18	Aoibheann's Pink Tie	51
17.12.18	Reception for Larkin Unemployed Centre	100
18.12.18	Reception for CDET Youth Reach Participants	80
18.12.18	Stanhope Street Primary School	42
18.12.18	Family Resource Centre Sicap Women's Network	65
19.12.18	Daidí na Nollag	39
21/12/18	Raheny GAA All-Stars	70

Yours sincerely,

---

**Nial Ring**  
**Lord Mayor of Dublin**



**Report to the Protocol & Selection Committee for noting and referral to the City Council**

<b>Councillor Name</b>	CHRISTY BURKE.
<b>Conference/Seminar Name</b>	A12G.
<b>Conference/Seminar Topic</b>	BREXIT.
<b>Venue/Location</b>	HILLGROVE HOTEL, MONAGHAN.
<b>Date (s) of Conference</b>	25 - 26 OCT. 2018.

**Brief Summary**

Mr Eamonn O'Sullivan, C. E. O. Monaghan Co. Co.  
 Ms Sheryl Cleavin, Heritage officer, Monaghan Co. Co.  
 Both gave very good reports on Brexit.

**Recommendations**

~~Report~~ Reports from speakers on Euzel agenda.

**Declaration**

I certify that I attended the above-mentioned Conference/Training Seminar.

<b>Signed by</b>	<b>Date</b>
<i>Christy Burke</i>	25 - 26 <sup>th</sup> Oct 2018.





**Report to the Protocol & Selection Committee for noting and referral to the City Council**

Councillor Name	DERMOT LACEY
Conference/Seminar Name	A.I.L.G. AUTUMN SEMINAR
Conference/Seminar Topic	MAINLY BREXIT RELATED
Venue/Location	HILL GROVE HOTEL, MONAGHAN
Date (s) of Conference	25th + 26th October 2018

**Brief Summary**

Conference was the annual A.I.L.G. Autumn event. Programme (attended) centred on Brexit and related matters. However it also provided an opportunity for networking and engaging with other Councillors, Senators and the Minister of State at Dept. of HPLG. I was obliged to attend 11/15 Meetings on the 26th for which I am claiming no

**Recommendations**

exp. rev.

No matter for Protocol Committee.

**Declaration**

I certify that I attended the above-mentioned Conference/Training Seminar.

Signed by	Date
Dermot Lacey	29/10/2018







**Oifig an Aire**  
Office of the Minister

23 November 2018

Ms. Deirdre Ní Raghallaigh,  
Dublin City Council,  
Civic Offices,  
Wood Quay,  
Dublin 8.

**RE: MO2018-00893**

Dear Ms. Ní Raghallaigh,

I would like, on behalf of Mr. Eoghan Murphy T.D., Minister for Housing, Planning and Local Government, to thank you for your letter of 19<sup>th</sup> October, 2018 regarding the support of the Protocol Committee of Dublin City Council for a motion passed by Wexford County Council calling for the establishment of an Independent Convention to consider the future of Local Government.

As you may be aware, the Programme for a Partnership Government (PPG) sets out a number of objectives to boost local government leadership and accountability, and to ensure that local government funding, structures and responsibilities strengthen local democracy. It is anticipated that policy proposals arising from this work will form the next wave of local government reform.

In this regard, the Department has to date submitted to Government three policy papers in response to the PPG commitments, dealing with (i) Municipal Governance, (ii) Local Authority Boundaries and (iii) Local Authority Leadership, Governance and Administration. These papers have been forwarded following Government approval to the Joint Oireachtas Committee on Housing, Planning and Local Government for its consideration.

The Municipal Governance paper sets out a range of proposals to strengthen the municipal district system and to address identified shortcomings. The Local Authority Boundaries paper addresses the issue of urban development crossing county boundaries by proposing new statutory joint structures, rather than the alteration of county boundaries or reliance on



voluntary co-operation. The primary focus of the Leadership, Governance and Administration paper is on directly elected mayors for cities, the consideration of which is also an important PPG commitment. Further policy papers on Metropolitan Governance and Devolution are at varying stages of development.

Separately, the Local Electoral Area Boundary Committees reported to the Minister earlier this year. In addition, the Local Government Bill 2018 will now proceed to Committee Stage in the Dáil. The Bill provides for the boundary alteration arrangements between Cork City and Cork County Councils. It also provides for a single Chief Executive with dual responsibility for Galway City Council and Galway County Council, which will facilitate administrative integration of the two local authorities in advance of the merger recommended by the Expert Advisory Group.

You will agree that a good deal of work is therefore already ongoing which has significant potential to shape the future of local government in this country. This work is now advancing in the appropriate democratic fora, in particular, the Joint Oireachtas Committee for Housing, Planning and Local Government.

The contribution of Dublin City Council to this wider discussion is welcome, timely and appreciated.

Yours sincerely,

**Niamh Redmond**  
**Private Secretary**

---

## 2019 Scheme of Polling Districts and Polling Places

---

In compliance with the Electoral (Polling Schemes) Regulations, 2005, copies of the Draft Polling Scheme were forwarded to the relevant Dáil Returning Officers, Dáil Deputies and City Councillors, inviting them to indicate within a period of five weeks any changes which they may wish to see in the Draft Scheme.

Dublin City Council gave public notice of the Draft Scheme on Monday 12th November 2018 indicating that they would consider representations received within the five week period ending 17<sup>th</sup> December 2018.

A total of 45 submissions were received as outlined in Appendix 1. The proposed amendments to the Draft Polling Scheme arising from these submissions are also listed.

With regard to the amendment of Polling Places, the appropriate Returning Officer will consider these when choosing public buildings for polling purposes. Accordingly, copies of these proposals will be forwarded to the City Sheriff and County Sheriff for consideration.

Dublin City Council will now make the Polling Scheme in accordance with the Draft Polling Scheme and with such amendments to the Draft Scheme, as it considered proper as outlined in Appendix 1.

The Polling Scheme when adopted is signed by the Lord Mayor and countersigned by the Chief Executive. The Polling Scheme made by Dublin City Council shall come into operation on the day specified in the scheme i.e. 15<sup>th</sup> February 2019.

Public notice of the making of the scheme and of the date on which the scheme comes into operation is then given stating that a copy is available for inspection on Dublin City Council's website and during office hours at the offices of Dublin City Council.

**Resolution:**

"That Dublin City Council notes the contents of Report No. 13/2019 and hereby resolves to adopt the 2019 Scheme of Polling Districts and Polling Places as outlined in the report".

**Deirdre Ni Raghallaigh**  
**Senior Executive Officer**  
**18<sup>th</sup> December 2018**

## APPENDIX 1

The proposed amendments to the Draft Polling Scheme are as follows:

Number of submissions **42**

Ashtown A                      Page 86

Polling Place:                Vicinity of Navan Road

Nature of submissions: Requesting addition of Polling Station in Pelletstown area

Amendment:                 Polling Place to be substituted by: **vicinity of Navan Road/Ashtown Road.**

New Polling Station to be added at Educate Together School, Ashtown Road, Rathborne, Dublin 15.

Number of submissions **1**

Ballygall B                    Page 3

Polling Place:                Vicinity of Glasanaon Road

Nature of submission: Requesting move to more convenient Polling Station

Amendment:                 Polling Place to be substituted by: **vicinity of Glasanaon Road/St Canices's Road**

Electors moved to Sacred Heart Boys N.S ,St Canice's Road

Number of submissions **1**

Beaumont F                    Page 16

Polling Place:                Vicinity of Kilmore Road

Nature of submission: Requesting move to more convenient Polling Station

Amendment:                 Polling Place to be substituted by: **vicinity of Kilmore Road/Collins Avenue**

Electors moved to Whitehall Colmcille's G.A.A,Collins Ave

Number of submissions **1**

Clontarf East A2 /Clontarf East B                      Page 16 + 17

Polling Place:                Vicinity of St Gabriel's Road

Nature of submission: Requesting additional space or provision of alternative Polling Station

Amendment:                 for consideration by City Sheriff.

# SCHEME OF POLLING DISTRICTS AND POLLING PLACES 2019

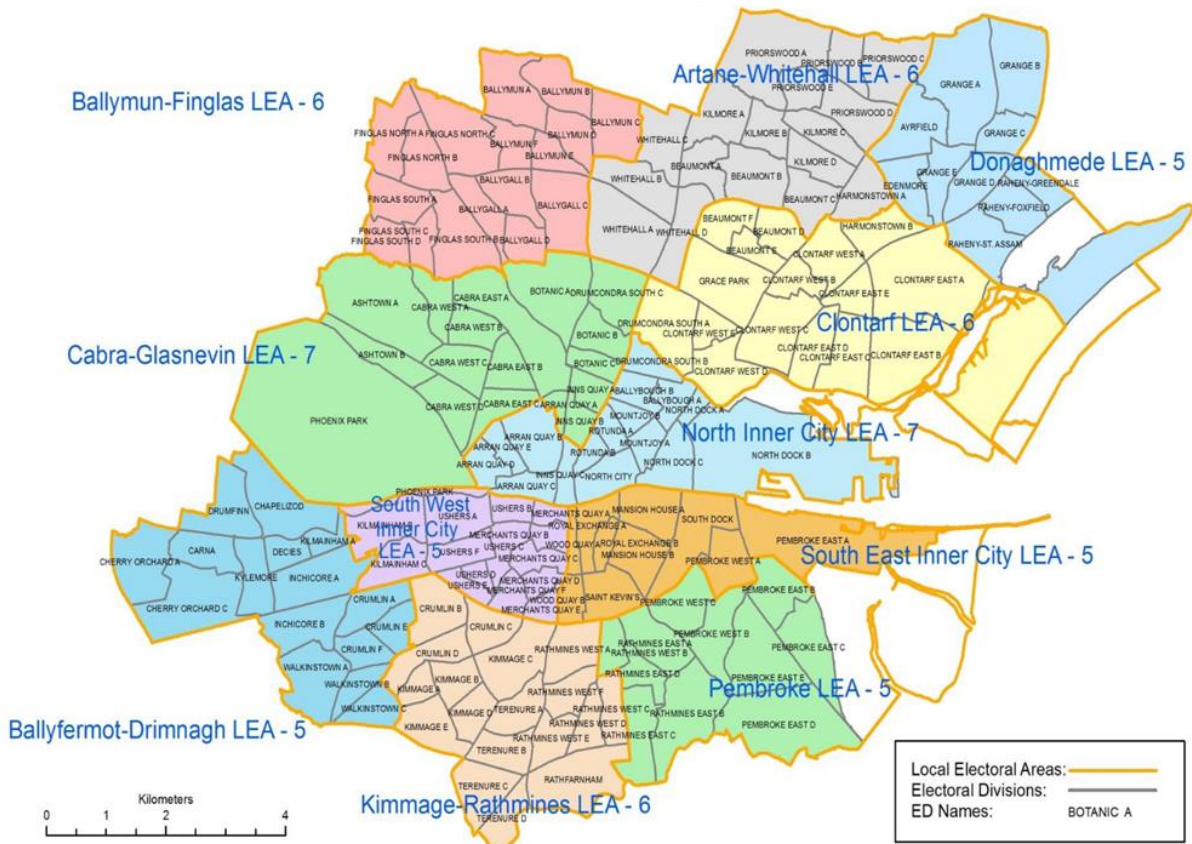


Comhairle Cathrach  
Bhaile Átha Cliath  
Dublin City Council

# DUBLIN CITY COUNCIL

Local Electoral Area Boundary Committee No. 2 Report 2018

## Dublin City





# **DUBLIN CITY COUNCIL**

## **Scheme of Polling Districts and Polling Places 2019**

**This polling scheme applies to Dáil, Presidential, European Parliament, Local Elections and Referendums. The scheme is made pursuant to *Section 28, of the Electoral Act, 1992* as amended by Section 2 of the Electoral ( Amendment ) Act, 1996, and Sections 12 and 13 of the Electoral ( Amendment ) Act, 2001 and in accordance with the *Electoral ( Polling Schemes ) Regulations, 2005*. (S.I. No. 108 of 2005 ). These Regulations were made by the Minister of the Environment, Heritage and Local Government under Section 28 (1) of the Electoral Act, 1992.**

**Constituencies are as contained and described in the Constituency Commission Report 2017.**

**Local Electoral Areas are as contained and described in the Local Electoral Area Boundary Committee No. 2 Report 2018**

**Electoral Divisions are as contained and described in the County Borough of Dublin ( Wards ) Regulations, 1986 ( S.I.No. 12 of 1986 ), as amended by the County Borough of Dublin ( Wards ) (Amendment ) Regulations, 1994 ( S.I.No. 109 of 1994 ) and as amended by the County Borough of Dublin ( Wards ) ( Amendment ) Regulations 1997 ( S.I.No. 43 of 1997 ).**

**Effective from 15th February 2019**

# Local Electoral Areas



Comhairle Cathrach  
Bhaile Átha Cliath  
Dublin City Council

## Artane-Whitehall

Beaumont A  
Beaumont B  
Beaumont C  
Harmonstown A  
Kilmore A  
Kilmore B  
Kilmore C  
Kilmore D  
Priorswood A  
Priorswood B  
Priorswood C1  
Priorswood C2  
Priorswood D  
Priorswood E  
Whitehall A1  
Whitehall A2  
Whitehall B1  
Whitehall B2  
Whitehall C  
Whitehall D1  
Whitehall D2

## Ballyfermot-Drimmagh

Carna  
Chapelizod  
Cherry Orchard A  
Cherry Orchard C  
Crumlin A  
Crumlin E  
Crumlin F  
Decies  
Drumfinn  
Inchicore A  
Inchicore B  
Kilmainham A  
Kylemore  
Walkinstown A  
Walkinstown B  
Walkinstown C

## Ballymun-Finglas

Ballygall A  
Ballygall B  
Ballygall C  
Ballygall D  
Ballymun A  
Ballymun B  
Ballymun C1  
Ballymun C2  
Ballymun D  
Ballymun E  
Ballymun F  
Finglas North A  
Finglas North B  
Finglas North C  
Finglas South A  
Finglas South B  
Finglas South C  
Finglas South D

## Cabra –Glasnevin

Arran Quay A  
Ashtown A  
Ashtown B  
Botanic A  
Botanic B1  
Botanic B2  
Botanic C  
Cabra East A1  
Cabra East A2  
Cabra East B  
Cabra East C  
Cabra West A  
Cabra West B  
Cabra West C  
Cabra West D  
Drumcondra South C  
Inns Quay A1  
Inns Quay A2  
Inns Quay B  
Phoenix Park 2

## Clontarf

Beaumont D  
Beaumont E  
Beaumont F  
Clontarf East A1  
Clontarf East A2  
Clontarf East B  
Clontarf East C  
Clontarf East D  
Clontarf East E  
Clontarf West A  
Clontarf West B  
Clontarf West C  
Clontarf West D  
Clontarf West E  
Drumcondra South A  
Grace Park 1  
Grace Park 2  
Harmonstown B

## Donaghmede

Ayrfield  
Edenmore  
Grange A  
Grange B  
Grange C  
Grange D  
Grange E  
Raheny-Foxfield  
Raheny-Greendale  
Raheny-St.Assam

# Local Electoral Areas



Comhairle Cathrach  
Bhaile Átha Cliath  
Dublin City Council

## Kimmage-Rathmines

Crumlin B  
Crumlin C  
Crumlin D1  
Crumlin D2  
Kimmage A  
Kimmage B  
Kimmage C  
Kimmage D  
Kimmage E  
Rathfarnham  
Rathmines West A1  
Rathmines West A2  
Rathmines West C  
Rathmines West D  
Rathmines West E  
Rathmines West F1  
Rathmines West F2  
Terenure A  
Terenure B  
Terenure C  
Terenure D

## North Inner City

Arran Quay B  
Arran Quay C  
Arran Quay D  
Arran Quay E  
Ballybough A  
Ballybough B  
Drumcondra South B  
Inns Quay C  
Mountjoy A  
Mountjoy B  
North City 1  
North City 2  
North Dock A  
North Dock B  
North Dock C  
Rotunda A  
Rotunda B

## Pembroke

Pembroke East B  
Pembroke East C  
Pembroke East D1  
Pembroke East D2  
Pembroke East E  
Pembroke West B1  
Pembroke West B2  
Pembroke West C  
Rathmines East A  
Rathmines East B1  
Rathmines East B2  
Rathmines East C1  
Rathmines East C2  
Rathmines East D  
Rathmines West B

## South East Inner City

Mansion House A  
Mansion House B  
Pembroke East A  
Pembroke West A1  
Pembroke West A2  
Royal Exchange A  
Royal Exchange B  
St. Kevin's  
South Dock 1  
South Dock 2  
Wood Quay A  
Wood Quay B

## South West Inner City

Kilmainham B  
Kilmainham C  
Merchants Quay A  
Merchants Quay B  
Merchants Quay C  
Merchants Quay D  
Merchants Quay E  
Merchants Quay F  
Phoenix Park 1  
Ushers A  
Ushers B  
Ushers C  
Ushers D  
Ushers E  
Ushers F



<b>A</b>	
ARRAN QUAY A .....	31
ARRAN QUAY B .....	31
ARRAN QUAY C .....	32
ARRAN QUAY D .....	32
ARRAN QUAY E .....	33
ASHTOWN A.....	86
ASHTOWN B.....	87
AYRFIELD.....	14

<b>B</b>	
BALLYBOUGH A.....	33
BALLYBOUGH B.....	34
BALLYGALL A.....	3
BALLYGALL B.....	3
BALLYGALL C.....	3
BALLYGALL D.....	4
BALLYMUN A.....	4
BALLYMUN B.....	5
BALLYMUN C1.....	5
BALLYMUN C2.....	6
BALLYMUN D.....	6
BALLYMUN E.....	6
BALLYMUN F.....	6
BEAUMONT A.....	7
BEAUMONT B.....	14
BEAUMONT C.....	15
BEAUMONT D.....	15
BEAUMONT E.....	15
BEAUMONT F.....	16
BOTANIC A.....	34
BOTANIC B1.....	35
BOTANIC B2.....	35
BOTANIC C.....	35

<b>C</b>	
CABRA EAST A1.....	36
CABRA EAST A2.....	36
CABRA EAST B.....	36
CABRA EAST C.....	37
CABRA WEST A.....	37
CABRA WEST B.....	37
CABRA WEST C.....	37
CABRA WEST D.....	38
CARNA.....	71
CHAPELIZOD.....	71
CHERRY ORCHARD A.....	71
CHERRY ORCHARD C.....	72
CLONTARF EAST A1.....	16
CLONTARF EAST A2.....	16
CLONTARF EAST B.....	17
CLONTARF EAST C.....	17
CLONTARF EAST D.....	18
CLONTARF EAST E.....	18
CLONTARF WEST A.....	18
CLONTARF WEST B.....	19
CLONTARF WEST C.....	19
CLONTARF WEST D.....	19
CLONTARF WEST E.....	20
CRUMLIN.....	72
CRUMLIN C.....	72
CRUMLIN D1.....	73
CRUMLIN D2.....	73
CRUMLIN E.....	73
CRUMLIN F.....	73

<b>D</b>	
DECIES.....	74
DRUMCONDRA SOUTH A.....	38
DRUMCONDRA SOUTH B.....	39
DRUMCONDRA SOUTH C.....	39

DRUMFINN.....	74
---------------	----

<b>E</b>	
EDENMORE.....	20

<b>F</b>	
FINGLAS NORTH A.....	7
FINGLAS NORTH B.....	7
FINGLAS NORTH C.....	8
FINGLAS SOUTH A.....	8
FINGLAS SOUTH B.....	9
FINGLAS SOUTH C.....	9
FINGLAS SOUTH D.....	9

<b>G</b>	
GRACEPARK 1.....	20
GRACEPARK 2.....	21
GRANGE A.....	21
GRANGE B.....	22
GRANGE C.....	22
GRANGE D.....	22
GRANGE E.....	23

<b>H</b>	
HARMONSTOWN A.....	23
HARMONSTOWN B.....	23

<b>I</b>	
INCHICORE A.....	74
INCHICORE B.....	74
INNS QUAY A1.....	39
INNS QUAY A2.....	40
INNS QUAY B.....	40
INNS QUAY C.....	41

<b>K</b>	
KILMAINHAM A.....	75
KILMAINHAM B.....	75
KILMAINHAM C.....	75
KILMORE A.....	24
KILMORE B.....	24
KILMORE C.....	24
KILMORE D.....	25
KIMMAGE A.....	76
KIMMAGE B.....	76
KIMMAGE C.....	48
KIMMAGE D.....	76
KIMMAGE E.....	77
KYLEMORE.....	77

<b>M</b>	
MANSION HOUSE A.....	48
MANSION HOUSE B.....	49
MERCHANTS QUAY A.....	77
MERCHANTS QUAY B.....	78
MERCHANTS QUAY C.....	79
MERCHANTS QUAY D.....	79
MERCHANTS QUAY E.....	80
MERCHANTS QUAY F.....	80
MOUNTJOY A.....	41
MOUNTJOY B.....	42

<b>N</b>	
NORTH CITY 1.....	42
NORTH CITY 2.....	42
NORTH DOCK A.....	43
NORTH DOCK B.....	43
NORTH DOCK C.....	44

<b>P</b>	
PEMBOKE WEST A2.....	53
PEMBROKE EAST A.....	49
PEMBROKE EAST B.....	50
PEMBROKE EAST C.....	51

PEMBROKE EAST D1.....	51
PEMBROKE EAST D2.....	52
PEMBROKE EAST E.....	52
PEMBROKE WEST A1.....	53
PEMBROKE WEST B1.....	54
PEMBROKE WEST B2.....	54
PEMBROKE WEST C.....	55
PHOENIX PARK 1.....	80
PHOENIX PARK 2.....	87
PRIORSWOOD A.....	25
PRIORSWOOD B.....	25
PRIORSWOOD C1.....	26
PRIORSWOOD C2.....	26
PRIORSWOOD D.....	26
PRIORSWOOD E.....	27

<b>R</b>	
RAHENY-FOXFIELD.....	27
RAHENY-GREENDALE.....	27
RAHENY-ST. ASSAM.....	28
RATHFARNHAM.....	56
RATHMINES EAST A.....	57
RATHMINES EAST B1.....	58
RATHMINES EAST B2.....	58
RATHMINES EAST C1.....	59
RATHMINES EAST C2.....	59
RATHMINES EAST D.....	59
RATHMINES WEST A1.....	60
RATHMINES WEST B.....	61
RATHMINES WEST C.....	61
RATHMINES WEST D.....	62
RATHMINES WEST E.....	62
RATHMINES WEST F1.....	63
RATHMINES WEST F2.....	63
ROTUNDA A.....	45
ROTUNDA B.....	45
ROYAL EXCHANGE A.....	64
ROYAL EXCHANGE B.....	64

<b>S</b>	
SOUTH DOCK 1.....	65
SOUTH DOCK 2.....	66
ST. KEVIN'S.....	65

<b>T</b>	
TERENURE A.....	66
TERENURE B.....	67
TERENURE C.....	67
TERENURE D.....	67

<b>U</b>	
USHERS A.....	81
USHERS B.....	81
USHERS C.....	82
USHERS D.....	82
USHERS E.....	83
USHERS F.....	83

<b>W</b>	
WALKINSTOWN A.....	83
WALKINSTOWN B.....	84
WALKINSTOWN C.....	84
WHITEALL B2.....	10
WHITEHALL A1.....	10
WHITEHALL A2.....	10
WHITEHALL B1.....	10
WHITEHALL C.....	11
WHITEHALL D1.....	11
WHITEHALL D2.....	11
WOOD QUAY A.....	68
WOOD QUAY B.....	68

(Part of the)

**CONSTITUENCY**

**OF**

**DUBLIN NORTH WEST**

**(Remainder in the administrative County of Fingal)**

<i>Polling District</i>	<i>Distinguishing Letters</i>	<i>Electoral Area</i>
Ballygall A	VA	BALLYMUN-FINGLAS
Ballygall B	VB	“ “
Ballygall C	UA	“ “
Ballygall D	VC	“ “
Ballymun A	UC	“ “
Ballymun B	UD	“ “
Ballymun C1	UE	“ “
Ballymun C2	UW	“ “
Ballymun D	UF	“ “
Ballymun E	UG	“ “
Ballymun F	VD	“ “
Beaumont A	NA	ARTANE-WHITEHALL
Finglas North A	VE	BALLYMUN-FINGLAS
Finglas North B	VG	“ “
Finglas North C	VH	“ “
Finglas South A	VJ	“ “
Finglas South B	VK	“ “
Finglas South C	VL	“ “
Finglas South D	VM	“ “
Whitehall A1	UP	ARTANE-WHITEHALL
Whitehall A2	UQ	“ “
Whitehall B1	UR	“ “
Whitehall B2	US	“ “
Whitehall C	UT	“ “
Whitehall D1	RV	“ “
Whitehall D2	RW	“ “

**Polling District: BALLYGALL A**

This comprises the complete electoral division of **Ballygall A** and includes:-

BALLYGALL CRESCENT, FINGLAS EAST	GLENHILL AVENUE, FINGLAS ROAD
BALLYGALL PARADE, FINGLAS EAST	GLENHILL COURT, FINGLAS ROAD
BALLYGALL PLACE, FINGLAS	GLENHILL DRIVE, FINGLAS
BALLYGALL ROAD WEST, FINGLAS EAST	GLENHILL GROVE, FINGLAS
CRAIGIE COURT, FINGLAS ROAD	GLENHILL ROAD, FINGLAS
FAIRWAYS AVENUE, FINGLAS EAST	GLENHILL VILLAS, FINGLAS
FAIRWAYS GREEN, GRIFFITH ROAD	JOHNSTOWN GARDENS, FINGLAS
FAIRWAYS GROVE, GRIFFITH ROAD	MAIN STREET, FINGLAS
FAIRWAYS PARK, GRIFFITH ROAD	OLD FINGLAS ROAD, GLASNEVIN
FINGLAS PLACE, FINGLAS EAST	PREMIER SQUARE, FINGLAS ROAD
FINGLAS ROAD, FINGLAS	ST. CANICE'S, MAIN STREET, FINGLAS
GLASANAON ROAD, FINGLAS EAST	

**Polling Place:** Vicinity of Glasanaon Road

---

**Polling District: BALLYGALL B**

This comprises the complete electoral division of **Ballygall B** and includes:-

BALLYGALL ROAD EAST, GLASNEVIN	FERNDALE AVENUE, GLASNEVIN
BALLYGALL ROAD WEST, FINGLAS EAST	FERNDALE ROAD, GLASNEVIN
BENEAVIN COURT, FINGLAS EAST	FITZMAURICE ROAD, BALLYGALL
BENEAVIN DRIVE, BALLYGALL	GLASANAON COURT, FINGLAS EAST
BENEAVIN HOUSE NURS HME, BENEAVIN RD	GLASANAON PARK, FINGLAS EAST
BENEAVIN LODGE NURS HME, BENEAVIN RD	GLASANAON ROAD, BALLYGALL
BENEAVIN PARK, GLASNEVIN	GLASAREE COURT, FINGLAS EAST
BENEAVIN ROAD, FINGLAS EAST	GLASAREE ROAD, FINGLAS EAST
CLAREMONT DRIVE, GLASNEVIN	GLASNEVIN AVENUE, GLASNEVIN
COLLINS DRIVE, FINGLAS EAST	JOHNSTOWN HOUSE, JOHNSTOWN PARK
COLLINS GREEN, FINGLAS EAST	JOHNSTOWN PARK, GLASNEVIN
COLLINS PLACE, FINGLAS EAST	
COLLINS ROW, FINGLAS EAST	

**Polling Place:** Vicinity of Glasanaon Road/St Canice's Road

---

**Polling District: BALLYGALL C**

This comprises the complete electoral division of **Ballygall C** and includes:-

ANAM CARA, ST. CANICE'S ROAD	GLASNEVIN PARK, GLASNEVIN
BALLYGALL ROAD EAST, GLASNEVIN	GRIFFITH AVENUE, GLASNEVIN
BALLYMUN AVENUE, BALLYMUN	HILLCREST PARK, GLASNEVIN
BALLYMUN ROAD, GLASNEVIN	MAOLBUILLE ROAD, WADELAI ESTATE
BENEAVIN DRIVE, GLASNEVIN	SEANCHARA, ST. CANICE'S ROAD
CLAREHAVEN, ST. CANICE'S ROAD	ST. CANICE'S PARK
CLONMEL ROAD, WADELAI ESTATE	ST. CANICE'S ROAD, GLASNEVIN
CREMORE HEIGHTS, GLASNEVIN	ST. CLARE'S HOME, 502 GRIFFITH AVE
DEAN SWIFT GREEN, GLASNEVIN	ST. MOBHI ROAD, GLASNEVIN
DEAN SWIFT ROAD, GLASNEVIN	ST. PAPPIN'S GREEN, GLASNEVIN
DELVILLE ROAD, WADELAI ESTATE	ST. PAPPIN'S ROAD, GLASNEVIN
DRAPIER GREEN, GLASNEVIN	STORMANSTOWN ROAD, GLASNEVIN
DRAPIER ROAD, GLASNEVIN	WADELAI GREEN, GLASNEVIN NORTH
GLASNEVIN AVENUE, GLASNEVIN	WADELAI ROAD, GLASNEVIN NORTH
GLASNEVIN DRIVE, GLASNEVIN	WESTPARK DRIVE, BALLYGALL ROAD EAST

**Polling Place:** Vicinity of Ballygall Road East

---

**Polling District: BALLYGALL D**

This comprises the complete electoral division of **Ballygall D** and includes:-

ASHFORD, GRIFFITH AVENUE	GRIFFITH CLOSE, FINGLAS EAST
BALLYGALL ROAD EAST, GLASNEVIN	GRIFFITH CRESCENT, BALLYGALL
BELLEVUE COTTAGES, GLASNEVIN	GRIFFITH DRIVE, FINGLAS EAST
CREMORE CRESCENT, GLASNEVIN	GRIFFITH HEIGHTS, GLASNEVIN
CREMORE VILLAS, BALLYGALL ROAD EAST	GRIFFITH PARADE, FINGLAS EAST
FITZMAURICE ROAD, BALLYGALL	GRIFFITH ROAD, BALLYGALL
GLASANAON ROAD, FINGLAS EAST	NORTHLAND DRIVE, GLASNEVIN
GLASILAWN AVENUE, GLASNEVIN	NORTHLAND GROVE, GLASNEVIN
GLASILAWN ROAD, GLASNEVIN	NORTHLANDS ROAD
GLASMEEN ROAD, GLASNEVIN (1-26)	OLD FINGLAS ROAD, GLASNEVIN
GLASNAMANA PLACE, GLASNEVIN	QUARRY HOUSE APTS, BALLYGALL ROAD EAST
GLASNAMANA ROAD, GLASNEVIN	TOLKA COTTAGES, GLASNEVIN
GLASNEVIN DOWNS, GLASNEVIN	TOLKA ESTATE, GLASNEVIN
GRIFFITH AVENUE, GLASNEVIN	

**Polling Place:** Vicinity of Ballygall Road East

---

**Polling District: BALLYMUN A**

This comprises the complete electoral division of **Ballymun A** and includes:-

BAILE NA LOCHRA, BALBUTCHER LANE, POPPINTREE	HAMPTON WOOD LAWN, FINGLAS
BALBUTCHER LANE LOWER, BALLYMUN	HAMPTON WOOD PARK, FINGLAS
BARNEWALL DRIVE, POPPINTREE	HAMPTON WOOD ROAD, FINGLAS
BARNEWALL GARDENS, POPPINTREE	HAMPTON WOOD SQUARE, FINGLAS
BEAUPARC VILLAS, JAMESTOWN ROAD	HAMPTON WOOD WAY, FINGLAS
BELCLARE AVENUE, POPPINTREE	HOLLYWELL, POPPINTREE PARK LANE WEST
BELCLARE CRESCENT, POPPINTREE	JAMESTOWN ROAD, HAMPTON WOOD
BELCLARE DRIVE, POPPINTREE	MAREWOOD CRESCENT, BALLYMUN
BELCLARE GREEN, POPPINTREE	MAREWOOD DRIVE, POPPINTREE
BELCLARE GROVE, POPPINTREE	MAREWOOD GROVE, POPPINTREE
BELCLARE LAWNS, POPPINTREE	ORCHARD PARK, BALLYMUN
BELCLARE PARK, POPPINTREE	PARKVIEW CLOSE, POPPINTREE
BELCLARE PLACE, POPPINTREE	PARKVIEW DRIVE, POPPINTREE PARK
BELCLARE TERRACE, POPPINTREE	PARKVIEW GREEN, POPPINTREE
BELCLARE VIEW, POPPINTREE	PARKVIEW GROVE, JAMESTOWN ROAD
BELCLARE WAY, POPPINTREE	PARKVIEW ROAD, FINGLAS
CUILENN PARK, BALLYMUN	POPPINTREE COTTAGES, FINGLAS
HAMPTON WOOD AVENUE, FINGLAS	POPPINTREE CRESCENT, BALLYMUN
HAMPTON WOOD COURT, FINGLAS	ST. MARGARETS PARK
HAMPTON WOOD CRESCENT, FINGLAS	ST. MARGARET'S PARK, BALLYMUN
HAMPTON WOOD DRIVE, FINGLAS	ST. MARGARETS ROAD, HAMPTON WOOD
HAMPTON WOOD GREEN, FINGLAS	

**Polling Place:** Vicinity of Silloge Road

---

***Polling District: BALLYMUN B***

This comprises the complete electoral division of **Ballymun B** and includes:-

ARD NA MEALA, BALLYMUN	DANE COURT, BALLYMUN
BALBUTCHER DRIVE, POPPINTREE	DANE ROAD, POPPINTREE, BALLYMUN
BALBUTCHER LANE, BALLYMUN	DOLMEN COURT, POPPINTREE, BALLYMUN
BALBUTCHER WAY, POPPINTREE, BALLYMUN	DOLMEN TERRACE, BALLYMUN
BALCURRIS CLOSE, BALLYMUN	DOLMEN WAY, BALLYMUN
BALCURRIS GARDENS, BALLYMUN	DOON COURT, POPPINTREE, BALLYMUN
BALCURRIS PARK EAST, BALLYMUN	DRUID COURT, POPPINTREE, BALLYMUN
BALCURRIS PARK WEST, BALLYMUN	GALLAUN ROAD, POPPINTREE, BALLYMUN
BALCURRIS ROAD, BALLYMUN	GRAIGUE COURT, POPPINTREE, BALLYMUN
BURREN COURT, POPPINTREE	HOLLYTREE SQUARE, POPPINTREE
CAIRN COURT, POPPINTREE, BALLYMUN	HOLLYTREE TERRACE, POPPINTREE
CARRAIG CLOSE, POPPINTREE	KNOWTH COURT, POPPINTREE, BALLYMUN
CARRAIG ROAD, BALLYMUN	LINNBHLA, SANTRY CROSS, BALLYMUN
CARTON CLOSE, BALLYMUN	POPPINTREE PARADE, POPPINTREE
CARTON COURT, BALLYMUN	POPPINTREE ROAD, POPPINTREE
CARTON DRIVE, BALLYMUN	POPPINTREE TERRACE, BALLYMUN
CARTON ROAD, BALLYMUN	ST. JOSEPHS WAY, BALLYMUN
CARTON TERRACE, BALLYMUN	TERMON COURT, POPPINTREE
CARTON WAY, BALLYMUN	THE CHARTER, SANTRY CROSS, BALLYMUN
CRANNOGE CLOSE, POPPINTREE, BALLYMUN	THE HAMPTON, SANTRY CROSS, BALLYMUN
CRANNOGE ROAD, POPPINTREE, BALLYMUN	THE MAIESTON, SANTRY CROSS, BALLYMUN
CRANNOGE TERRACE, POPPINTREE	THE TURNPIKE, SANTRY CROSS, BALLYMUN
CROMLECH COURT, POPPINTREE	THOMAS CLARKE MEMORIAL TOWER
DANE CLOSE, POPPINTREE, BALLYMUN	

***Polling Place:*** Vicinity of Silloge Road

---

***Polling District: BALLYMUN C1***

This comprises part of the electoral division of **Ballymun C** and includes:-

COULTRY AVENUE, SANTRY AVENUE	SHANGAN CRESCENT, BALLYMUN
COULTRY CLOSE, BALLYMUN	SHANGAN DRIVE, BALLYMUN
COULTRY COURT, BALLYMUN	SHANGAN GARDENS, BALLYMUN
COULTRY CRESCENT, BALLYMUN	SHANGAN GREEN, BALLYMUN
COULTRY DRIVE, BALLYMUN	SHANGAN HALL APARTMENTS, BALLYMUN
COULTRY GARDENS, BALLYMUN	SHANGAN PARK, BALLYMUN
COULTRY GREEN, BALLYMUN	SHANGAN ROAD, BALLYMUN
COULTRY GROVE, BALLYMUN	SHANGAN TERRACE, BALLYMUN
COULTRY LAWN, BALLYMUN	ST. PAPPINS NURSING HOME, BALLYMUN
COULTRY PARK, BALLYMUN	THE CLAREMONT, SANTRY CROSS
COULTRY PLACE, BALLYMUN	THE GATEWAY STUDENT VILLAGE
COULTRY ROAD, BALLYMUN	THE GOULDING, SANTRY CROSS
COULTRY TERRACE, BALLYMUN	THE KILMORE, SANTRY CROSS
COULTRY WAY, SANTRY AVENUE, BALLYMUN	THE LANDEY, SANTRY CROSS
FORESTWOOD AVENUE, BALLYMUN	THE PLAZA, MAIN STREET, BALLYMUN
FORESTWOOD CLOSE, BALLYMUN	WHITEACRE CLOSE, BALLYMUN
HAZELWOOD TERRACE, BALLYMUN	WHITEACRE COURT, BALLYMUN
LONGDALE TERRACE, BALLYMUN	WHITEACRE CRESCENT, BALLYMUN
LONGDALE WAY, BALLYMUN	WHITEACRE PLACE, BALLYMUN
METRO APARTMENTS, SANTRY CROSS	WOODHAZEL CLOSE, BALLYMUN
SALLOWOOD VIEW, BALLYMUN	WOODHAZEL TERRACE, BALLYMUN
SANTRY WAY, COULTRY	WOODHAZEL WAY, BALLYMUN
SHANGAN AVENUE, BALLYMUN	
SHANGAN COURT, SHANGAN ROAD, BALLYMUN	

***Polling Place:*** Vicinity of Shangan Road

The remainder of the electoral division is in the Polling District of Ballymun C2

---

**Polling District: BALLYMUN C2**

This comprises part of the electoral division of **Ballymun C** and includes:-

BALLYMUN ROAD, SANTRY  
OLDTOWN AVENUE, SANTRY  
OLDTOWN PARK, SANTRY  
OLDTOWN ROAD, SANTRY  
SHANLISS AVENUE, SANTRY

SHANLISS GARDENS, SANTRY  
SHANLISS GROVE, SANTRY  
SHANLISS ROAD, SANTRY  
SHANLISS WALK, SANTRY  
SHANLISS WAY, SANTRY

**Polling Place:** Vicinity of Ballymun Road

The remainder of the electoral division is in the Polling District of Ballymun C1

---

**Polling District: BALLYMUN D**

This comprises the complete electoral division of **Ballymun D** and includes:-

BALBUTCHER LANE, BALLYMUN  
BARNEWALL GARDENS, POPPINTREE  
COLLEGE VIEW, SILLOGUE ROAD, BALLYMUN  
CUILENN PARK, BALLYMUN  
GATEWAY AVENUE, BALLYMUN  
GATEWAY CLOSE, BALLYMUN  
GATEWAY COURT, BALLYMUN  
GATEWAY CRESCENT, BALLYMUN  
GATEWAY GARDENS, BALLYMUN  
GATEWAY MEWS, BALLYMUN  
GATEWAY PLACE, BALLYMUN  
GATEWAY VIEW, MAIN STREET, BALLYMUN  
JOSEPH PLUNKETT MEMORIAL TOWER  
MAREWOOD COURT, MAREWOOD CRESCENT  
MAREWOOD CRESCENT, BALLYMUN  
OWENSILLA TERRACE, BALLYMUN  
OWENSILLA, SILLOGUE AVENUE, BALLYMUN

SANDYHILL AVENUE, BALLYMUN  
SANDYHILL COURT, BALLYMUN  
SANDYHILL GARDENS, BALLYMUN  
SANDYHILL TERRACE, BALLYMUN  
SANDYHILL WAY, BALLYMUN  
SILLOGUE CLOSE, BALLYMUN  
SILLOGUE CRESCENT, BALLYMUN  
SILLOGUE GARDENS, BALLYMUN  
SILLOGUE GREEN, BALLYMUN  
SILLOGUE PARK, BALLYMUN  
SILLOGUE PLACE, BALLYMUN  
SILLOGUE ROAD, BALLYMUN  
SILLOGUE WAY, BALLYMUN  
THE SENTINEL, BALLYMUN ROAD  
WAD RIVER CLOSE, BALLYMUN  
WAD RIVER COURT, GATEWAY CRESCENT

**Polling Place:** Vicinity of Silloge Road

---

**Polling District: BALLYMUN E**

This comprises the complete electoral division of **Ballymun E** and includes:-

BALLYMUN ROAD, GLASNEVIN  
GLASNEVIN AVENUE, GLASNEVIN NORTH  
PINWOOD AVENUE, GLASNEVIN  
PINWOOD CRESCENT, GLASNEVIN  
PINWOOD DRIVE, GLASNEVIN  
PINWOOD GREEN, GLASNEVIN

PINWOOD GROVE, GLASNEVIN  
PINWOOD VILLAS, GLASNEVIN  
WILLOW PARK AVENUE, GLASNEVIN  
WILLOW PARK DRIVE, GLASNEVIN  
WILLOW PARK GROVE, GLASNEVIN  
WILLOW PARK ROAD, GLASNEVIN

**Polling Place:** Vicinity of Ballymun Road

---

**Polling District: BALLYMUN F**

This comprises the complete electoral division of **Ballymun F** and includes:-

CEDARWOOD AVENUE, FINGLAS  
CEDARWOOD CLOSE, GLASNEVIN  
CEDARWOOD GREEN, GLASNEVIN  
CEDARWOOD GROVE, GLASNEVIN  
CEDARWOOD PARK, GLASNEVIN NORTH  
CEDARWOOD RISE, GLASNEVIN NORTH  
CEDARWOOD ROAD, GLASNEVIN NORTH  
GLASNEVIN AVENUE, GLASNEVIN  
GROVE PARK AVENUE, FINGLAS  
GROVE PARK CRESCENT, GLASNEVIN  
GROVE PARK DRIVE, GLASNEVIN  
GROVE PARK ROAD, GLASNEVIN

GROVE ROAD, FINGLAS  
JAMESTOWN ROAD, FINGLAS  
OAKWOOD AVENUE, GLASNEVIN  
OAKWOOD CLOSE, FINGLAS  
OAKWOOD PARK, FINGLAS EAST  
OAKWOOD ROAD, FINGLAS  
SYCAMORE PARK, FINGLAS EAST  
SYCAMORE ROAD, FINGLAS EAST  
WILLOW PARK CLOSE, GLASNEVIN  
WILLOW PARK CRESCENT, GLASNEVIN  
WILLOW PARK LAWN, GLASNEVIN  
WILLOW PARK ROAD, GLASNEVIN

**Polling Place:** Vicinity of Ballygall Road West

---

***Polling District: BEAUMONT A***

This comprises the complete electoral division of **Beaumont A** and includes:-

BEAUMONT ROAD, WHITEHALL	LORCAN GREEN, SANTRY
COOLATREE PARK, BEAUMONT	LORCAN GROVE, SANTRY
COOLEEN AVENUE, BEAUMONT	LORCAN PARK, SANTRY
COOLGARIFF ROAD, BEAUMONT	LORCAN VILLAS, SANTRY
COOLGREENA CLOSE, BEAUMONT	SHANBOLEY ROAD, SANTRY
COOLGREENA ROAD, BEAUMONT	SHANGLAS ROAD, SANTRY
COOLRUA DRIVE, BEAUMONT	SHANTALLA AVENUE, BEAUMONT
LORCAN AVENUE, SANTRY	SHANTALLA ROAD, BEAUMONT
LORCAN CRESCENT, SANTRY	

***Polling Place:*** Vicinity of Beaumont Road

---

***Polling District: FINGLAS NORTH A***

This comprises the complete electoral division of **Finglas North A** and includes:-

AVILA CLOSE, FINGLAS WEST	CARDIFFSBRIDGE GROVE, FINGLAS WEST
AVILA GARDENS, FINGLAS WEST	CASEMENT ROAD, FINGLAS SOUTH
AVILA PARK, CAPPAGH ROAD, FINGLAS	KILDONAN ROAD, FINGLAS WEST
BARRY AVENUE, FINGLAS WEST	LIAM MELLOWES AVENUE, FINGLAS WEST
BARRY CLOSE, FINGLAS	LIAM MELLOWES ROAD, FINGLAS WEST
BARRY DRIVE, FINGLAS WEST	MELLOWES PARK, FINGLAS WEST
BARRY GREEN, FINGLAS WEST	NORTHWAY ESTATE, FINGLAS WEST
BARRY PARK, FINGLAS WEST	PLUNKETT AVENUE, FINGLAS WEST
BARRY ROAD, FINGLAS	PLUNKETT CRESCENT, FINGLAS WEST
CAPPAGH AVENUE, FINGLAS WEST	PLUNKETT DRIVE, FINGLAS WEST
CAPPAGH GREEN, FINGLAS WEST	PLUNKETT GREEN, FINGLAS WEST
CAPPAGH ROAD, FINGLAS WEST	ST. CANICE'S COURT, FINGLAS

***Polling Place:*** Vicinity of Barry Road

---

***Polling District: FINGLAS NORTH B***

This comprises the complete electoral division of **Finglas North B** and includes:-

AYLWARD GREEN, CAPPAGH ROAD, FINGLAS	GLEBE VIEW, CHURCH STREET, FINGLAS
BARRY AVENUE, FINGLAS WEST	KILDONAN AVENUE, FINGLAS WEST
BARRY ROAD, FINGLAS WEST	KILDONAN COURT, KILDONAN ROAD
BROOKVILLE, NORTH ROAD, FINGLAS	KILDONAN DRIVE, FINGLAS WEST
CAPPAGH DRIVE, FINGLAS WEST	KILDONAN ROAD, FINGLAS
CAPPAGH ROAD, FINGLAS	LIAM MELLOWES ROAD, FINGLAS WEST
CARDIFFSBRIDGE ROAD, FINGLAS WEST	MELLOWES COURT, FINGLAS WEST
CARDIFFSCASTLE ROAD, FINGLAS WEST	MELLOWES CRESCENT, FINGLAS
CASEMENT CLOSE, FINGLAS	NORTH ROAD, FINGLAS
CASEMENT DRIVE, FINGLAS WEST	PLUNKETT AVENUE, FINGLAS
CASEMENT GREEN, FINGLAS WEST	PLUNKETT GREEN, FINGLAS WEST
CASEMENT GROVE, FINGLAS WEST	PLUNKETT GROVE, FINGLAS WEST
CASEMENT PARK, FINGLAS WEST	PLUNKETT ROAD, FINGLAS WEST
CASEMENT ROAD, FINGLAS WEST	RAVENS COURT, CARDIFFCASTLE ROAD
CHURCH STREET, FINGLAS	THE LAWN, FINGLAS
FINGLASWOOD ROAD, FINGLAS WEST	

***Polling Place:*** Vicinity of Barry Road

---

***Polling District: FINGLAS NORTH C***

This comprises the complete electoral division of **Finglas North C** and includes:-

BALLYGALL AVENUE, FINGLAS EAST	MCKEE AVENUE, FINGLAS EAST
BALLYGALL ROAD WEST, FINGLAS	MCKEE ROAD, FINGLAS EAST
BROOKVILLE COURT, NORTH ROAD, FINGLAS	MCKELVEY AVENUE, FINGLAS EAST
CLANCY AVENUE, FINGLAS EAST	MCKELVEY ROAD, FINGLAS EAST
CLANCY COURT, FINGLAS EAST	NORTH ROAD, FINGLAS
CLANCY ROAD, FINGLAS EAST	OAKWOOD PARK, FINGLAS
CLEARSTREAM COURT, MCKEE AVENUE	OAKWOOD ROAD, FINGLAS
CLUNE ROAD, FINGLAS EAST	SEAMUS ENNIS ROAD, FINGLAS EAST
FINGLAS PARK, FINGLAS EAST	ST. GEORGE'S ROAD, FINGLAS
GOFTON HALL, MCKEE AVENUE	ST. MARGARET'S COURT, FINGLAS
GROVE AVENUE, FINGLAS EAST	ST. MARGARET'S ROAD, FINGLAS EAST
GROVE ROAD, FINGLAS EAST	STONEBRIDGE, NORTH ROAD
GROVE WOOD, FINGLAS EAST	SYCAMORE GROVE, FINGLAS EAST
HEATH SQUARE, MCKEE AVENUE	SYCAMORE ROAD, FINGLAS EAST
JAMESTOWN ROAD, FINGLAS	SYCAMORE PARK, FINGLAS EAST

***Polling Place:*** Vicinity of Ballygall Road West

---

***Polling District: FINGLAS SOUTH A***

This comprises the complete electoral division of **Finglas South A** and includes:-

ABBOTSTOWN AVENUE, FINGLAS WEST	KILSHANE ROAD, FINGLAS WEST
ABBOTSTOWN DRIVE, FINGLAS WEST	PATRICKSWELL COURT, FINGLAS
ABBOTSTOWN ROAD, FINGLAS WEST	PATRICKSWELL PLACE, FINGLAS
CAPPAGH ROAD, FINGLAS WEST	RATOATH AVENUE, FINGLAS WEST
CARDIFFSBRIDGE AVENUE, FINGLAS WEST	RATOATH DRIVE, FINGLAS
CARDIFFSBRIDGE ROAD, FINGLAS WEST	RATOATH ROAD, FINGLAS
DEANSTOWN AVENUE, FINGLAS WEST	WELLMOUNT AVENUE, FINGLAS WEST
DEANSTOWN COURT, FINGLAS WEST	WELLMOUNT COURT, FINGLAS WEST
DEANSTOWN DRIVE, FINGLAS WEST	WELLMOUNT CRESCENT, FINGLAS WEST
DEANSTOWN GREEN, FINGLAS WEST	WELLMOUNT DRIVE, FINGLAS WEST
DEANSTOWN PARK, FINGLAS WEST	WELLMOUNT GREEN, FINGLAS WEST
DEANSTOWN ROAD, FINGLAS WEST	WELLMOUNT PARADE, FINGLAS WEST
KILSHANE COURT, KILSHANE ROAD	WELLMOUNT PARK, FINGLAS WEST
KILSHANE DRIVE, KILSHANE ROAD	WELLMOUNT ROAD, FINGLAS WEST

***Polling Place:*** Vicinity of Cappagh Road

---



***Polling District: FINGLAS SOUTH B***

This comprises the complete electoral division of **Finglas South B** and includes:-

AN RIASC, FARNHAM DRIVE, FINGLAS	GORTBEG ROAD, FINGLAS SOUTH
ARDMORE LODGE, FINGLAS ROAD	GORTMORE AVENUE, LAKEGLEN ESTATE
BARNAMORE CRESCENT, FINGLAS SOUTH	GORTMORE DRIVE, LAKEGLEN ESTATE
BARNAMORE GROVE, FINGLAS SOUTH	GORTMORE PARK, LAKEGLEN ESTATE
BARNAMORE PARK, FINGLAS SOUTH	GORTMORE ROAD, LAKEGLEN ESTATE
BARRACK LANE, FINGLAS	HAZELCROFT GARDENS, FINGLAS SOUTH
BARRACK STREET, FINGLAS SOUTH	HAZELCROFT GREEN, FINGLAS SOUTH
CARRIGALLEN DRIVE, FINGLAS SOUTH	HAZELCROFT PARK, FINGLAS SOUTH
CARRIGALLEN PARK, FINGLAS SOUTH	HAZELCROFT ROAD, FINGLAS SOUTH
CARRIGALLEN ROAD, FINGLAS SOUTH	HAZELCROFT TERRACE, FINGLAS SOUTH
CASEMENT ROAD, FINGLAS WEST	MERVILLE COURT, ST. HELENA DRIVE
CHURCH TERRACE, FINGLAS	ST. CANICES SQUARE, CHURCH STREET
CHURCH VIEW, CHURCH STREET, FINGLAS	ST. HELENA COURT, FINGLAS SOUTH
CLOONLARA CRESCENT, FINGLAS SOUTH	ST. HELENA DRIVE, FINGLAS SOUTH
CLOONLARA DRIVE, FINGLAS SOUTH	THE BOTANIC, PROSPECT HILL, FINGLAS
CLOONLARA ROAD, FINGLAS SOUTH	THE DARGLE, PROSPECT HILL, FINGLAS
DUNSINK ROAD, FINGLAS WEST	THE EDEN, PROSPECT HILL, FINGLAS ROAD
FAIRLAWN PARK, FINGLAS SOUTH	THE FUEL YARD, CHURCH STREET
FAIRLAWN ROAD, FINGLAS SOUTH	THE GRIFFITH, PROSPECT HILL, FINGLAS
FARNHAM CRESCENT, FINGLAS WEST	THE IONA, PROSPECT HILL, FINGLAS
FARNHAM DRIVE, FINGLAS	THE MOYLE, PROSPECT HILL, FINGLAS ROAD
FINN EBER FORT, FINGLAS	THE TOLKA, PROSPECT HILL, FINGLAS
FINN EBER SQUARE, FINGLAS	TOLKA VALE, FINGLAS ROAD
GORTBEG AVENUE, FINGLAS SOUTH	TOLKA VALLEY GREEN, FINGLAS SOUTH
GORTBEG DRIVE, FINGLAS SOUTH	WELLMOUNT ROAD, FINGLAS EAST
GORTBEG PARK, FINGLAS SOUTH	

***Polling Place:*** Vicinity of St. Helena's Drive

---

***Polling District: FINGLAS SOUTH C***

This comprises the complete electoral division of **Finglas South C** and includes:-

BARNAMORE PARK, FINGLAS SOUTH	DUNSINK PARK, FINGLAS WEST
BERRYFIELD CRESCENT, FINGLAS SOUTH	DUNSINK ROAD, FINGLAS WEST
BERRYFIELD DRIVE, FINGLAS SOUTH	KIPPURE PARK, FINGLAS SOUTH
BERRYFIELD ROAD, FINGLAS SOUTH	SPRINGMOUNT, WELLMOUNT ROAD
DUNSINK AVENUE, FINGLAS WEST	VALE VIEW CRESCENT, FINGLAS SOUTH
DUNSINK DRIVE, FINGLAS WEST	VALE VIEW DRIVE, FINGLAS SOUTH
DUNSINK GARDENS, FINGLAS WEST	VALE VIEW GARDENS, FINGLAS SOUTH
DUNSINK GREEN, FINGLAS WEST	WELLMOUNT ROAD, FINGLAS WEST

***Polling Place:*** Vicinity of Glenties Park

---

***Polling District: FINGLAS SOUTH D***

This comprises the complete electoral division of **Finglas South D** and includes:-

EASTWOOD, DEANSTOWN AVENUE	SCRIBBLESTOWN ROAD, FINGLAS SOUTH
GLENTIES DRIVE, FINGLAS SOUTH	TOLKA VALLEY VIEW, TOLKA VALLEY ROAD
GLENTIES PARK, FINGLAS SOUTH	VALLEY PARK AVENUE, FINGLAS
RATHVILLY DRIVE, FINGLAS SOUTH	VALLEY PARK DRIVE, FINGLAS SOUTH
RATHVILLY PARK, FINGLAS SOUTH	VALLEY PARK ROAD, FINGLAS SOUTH
SCRIBBLESTOWN AVENUE, RATOATH ROAD	VIRGINIA DRIVE, FINGLAS SOUTH
SCRIBBLESTOWN CLOSE, CARDIFFSBRIDGE	VIRGINIA PARK, FINGLAS SOUTH
SCRIBBLESTOWN GREEN, CARDIFFSBRIDGE	WESTWOOD AVENUE, FINGLAS SOUTH
SCRIBBLESTOWN GROVE, CARDIFFSBRIDGE	WESTWOOD ROAD, FINGLAS SOUTH
SCRIBBLESTOWN PARK, CARDIFFSBRIDGE	WOODBANK AVENUE, VALLEY PARK
SCRIBBLESTOWN PLACE, RATOATH ROAD	WOODBANK DRIVE, VALLEY PARK

***Polling Place:*** Vicinity of Glenties Park

---

***Polling District: WHITEHALL A1***

This comprises part of the electoral division of **Whitehall A** and includes:-

BALLYMUN ROAD, GLASNEVIN	WALNUT AVENUE, COURTLANDS
GRIFFITH AVENUE, DRUMCONDRA	WALNUT COURT, COURTLANDS
HAMPSTEAD AVENUE, GLASNEVIN	WALNUT LAWN, COURTLANDS
HAMPSTEAD PARK, GLASNEVIN	WALNUT PARK, COURTLANDS
HIGHFIELD HEALTHCARE, GLASNEVIN	WALNUT RISE, COURTLANDS
ST. MOBHI ROAD, GLASNEVIN	WALNUT WALK, COURTLANDS
THE RISE, GRIFFITH AVENUE	WOODPARK, THE RISE, GRIFFITH AVENUE

***Polling Place:*** Vicinity of Home Farm Road

The remainder of the electoral division is in the Polling District of Whitehall A2

---

***Polling District: WHITEHALL A2***

This comprises part of the electoral division of **Whitehall A** and includes:-

ALBERT COLLEGE AVENUE, GLASNEVIN	DUBLIN CITY UNIVERSITY, BALLYMUN RD
ALBERT COLLEGE COURT, GLASNEVIN	FALCARRAGH ROAD, WHITEHALL
ALBERT COLLEGE CRESCENT, GLASNEVIN	HAMPSTEAD COURT
ALBERT COLLEGE DRIVE, GLASNEVIN	INNISHMAAN ROAD, GAELTACHT PARK
ALBERT COLLEGE GROVE, GLASNEVIN	IVELEARY ROAD, GAELTACHT PARK
ALBERT COLLEGE LAWN, GLASNEVIN	IVERAGH ROAD, GAELTACHT PARK
ALBERT COLLEGE PARK, GLASNEVIN	LARKFIELD APARTMENTS, GLASNEVIN
ALBERT COTTAGES, HAMPSTEAD AVENUE	SWORDS ROAD, WHITEHALL
BALLYMUN ROAD, GLASNEVIN	TOURMAKEADY ROAD, GAELTACHT PARK
COLLINS AVENUE, WHITEHALL	

***Polling Place:*** Vicinity of Collins Avenue

The remainder of the electoral division is in the Polling District of Whitehall A1

---

***Polling District: WHITEHALL B1***

This comprises part of the electoral division of **Whitehall B** and includes:-

BALLYMUN ROAD, SANTRY	SHANLISS ROAD, SANTRY
COLLINS AVENUE, SANTRY	SHANOWEN AVENUE, SANTRY
SHANARD AVENUE, SANTRY	SHANOWEN GROVE, SANTRY
SHANARD ROAD, SANTRY	SHANOWEN PARK, SANTRY

***Polling Place:*** Vicinity of Collin's Avenue Extn

The remainder of the electoral division is in the Polling District of Whitehall B2

---

***Polling District: WHITEALL B2***

This comprises part of the electoral division of **Whitehall B** and includes:-

COLLINS AVENUE, WHITEHALL	MILNERS SQUARE, SANTRY
CRESTFIELD AVENUE, WHITEHALL	SHANARD ROAD, SANTRY
CRESTFIELD CLOSE, WHITEHALL	SHANLISS ROAD, SANTRY
CRESTFIELD DRIVE, WHITEHALL	SHANOWEN AVENUE, SANTRY
CRESTFIELD PARK, WHITEHALL	SHANOWEN CRESCENT, SANTRY
CRESTFIELD ROAD, WHITEHALL	SHANOWEN DRIVE, SANTRY
GLENAAN ROAD, WHITEHALL	SHANOWEN HALL, SHANOWEN ROAD
GLENCLOY ROAD, LARKHILL, WHITEHALL	SHANOWEN ROAD, SANTRY
GLENDUN ROAD, LARKHILL, WHITEHALL	SHANOWEN SQUARE, OFF SHANOWEN ROAD
GLENTOW ROAD, LARKHILL, WHITEHALL	SWORDS ROAD, WHITEHALL
LARKHILL ROAD, WHITEHALL	

***Polling Place:*** Vicinity of Glenaan Road

The remainder of the electoral division is in the Polling District of Whitehall B1

---

***Polling District: WHITEHALL C***

This comprises the complete electoral division of **Whitehall C** and includes:-

BURNSIDE, MAGENTA CRESCENT, SANTRY	SCHOOLHOUSE COURT, SANTRY
CHURCH LANE, WHITEHALL	SCHOOLHOUSE LANE, SANTRY
DOMVILLE COURT, COOLOCK LANE	SHANLISS AVENUE, SANTRY
LORCAN DRIVE, SANTRY	SHANLISS DRIVE, SANTRY
LORCAN ROAD, SANTRY	SHANLISS PARK, SANTRY
MAGENTA CRESCENT, SANTRY	SHANLISS ROAD, SANTRY
MAGENTA HALL, SANTRY	SHANLISS WAY, SANTRY
OAK PARK AVENUE, SANTRY	SHANOWEN ROAD, SANTRY
OAK PARK CLOSE, SANTRY	SHANRATH ROAD, SANTRY
OAK PARK DRIVE, SANTRY	SHANVARNA ROAD, SANTRY
OAK PARK GROVE, SANTRY	SWORDS ROAD, SANTRY
SANTRY VILLAS, SANTRY	

***Polling Place:*** Vicinity of Glanaan Road/Church Lane

---

***Polling District: WHITEHALL D1***

This comprises part of the electoral division of **Whitehall D** and includes:-

BEECHLAWN HOUSE NURSING HOME	HIGHFIELD HEALTHCARE, SWORDS ROAD
CONRATH HOUSE, HIGH PARK, GRACE PARK	SEVEN OAKS, SWORDS ROAD, DRUMCONDRA
DRUMCONDRA ROAD UPPER, DRUMCONDRA	SWORDS ROAD, DRUMCONDRA
GRACE PARK MANOR, DRUMCONDRA	THE CLOISTERS, GRACE PARK ROAD
GRACE PARK ROAD, DRUMCONDRA	THE COURT, HIGH PARK, DRUMCONDRA
GRIFFITH AVENUE, DRUMCONDRA	THE CRESCENT, GRIFFITH DOWNS
GRIFFITH DOWNS, DRUMCONDRA	THE GROVE, GRIFFITH DOWNS
HAMPTON LODGE, GRACE PARK ROAD	THE REGENCY HOTEL, SWORDS ROAD
HIGH PARK, GRACE PARK ROAD	

***Polling Place:*** Vicinity of Home Farm Road

The remainder of the electoral division is in the Polling District of Whitehall D2

---

***Polling District: WHITEHALL D2***

This comprises part of the electoral division of **Whitehall D** and includes:-

BEAUMONT GROVE, BEAUMONT	LARAGH, GRACE PARK COURT, BEAUMONT
BEAUMONT ROAD, BEAUMONT	SHANTALLA DRIVE, BEAUMONT
COLLINS AVENUE, WHITEHALL	SHANTALLA PARK, BEAUMONT
ELLENFIELD ROAD, WHITEHALL	SHANTALLA ROAD, BEAUMONT
GLENCORP ROAD, WHITEHALL	THE THATCH ROAD, WHITEHALL
GLENSHESK ROAD, WHITEHALL	YELLOW ROAD, WHITEHALL
GRACE PARK COURT, BEAUMONT ROAD	

***Polling Place:*** Vicinity of Beaumont Road

The remainder of the electoral division is in the Polling District of Whitehall D1

---

(Part of the)

**CONSTITUENCY**

**OF**

**DUBLIN BAY NORTH**

(Remainder in the administrative County of Fingal)

<i>Polling District</i>	<i>Distinguishing Letters</i>	<i>Electoral Area</i>
Ayrfield	TA	DONAGHMEDE
Beaumont B	NB	ARTANE-WHITEHALL
Beaumont C	NC	“ “
Beaumont D	RA	CLONTARF
Beaumont E	RB	“ “
Beaumont F	RC	“ “
Clontarf East A1	TB	“ “
Clontarf East A2	RD	“ “
Clontarf East B	RE	“ “
Clontarf East C	RF	“ “
Clontarf East D	RG	“ “
Clontarf East E	RH	“ “
Clontarf West A	RJ	“ “
Clontarf West B	RK	“ “
Clontarf West C	RL	“ “
Clontarf West D	RM	“ “
Clontarf West E	RN	“ “
Edenmore	TC	DONAGHMEDE
Grace Park 1	RS	CLONTARF
Grace Park 2	RT	“ “
Grange A	TD	DONAGHMEDE
Grange B	TE	“ “
Grange C	TF	“ “
Grange D	TG	“ “

<b>Grange E</b>	<b>TH</b>	<b>“ “</b>
<b>Harmonstown A</b>	<b>TJ</b>	<b>ARTANE-WHITEHALL</b>
<b>Harmonstown B</b>	<b>TK</b>	<b>CLONTARF</b>
<b>Kilmore A</b>	<b>NE</b>	<b>ARTANE-WHITEHALL</b>
<b>Kilmore B</b>	<b>NH</b>	<b>“ “</b>
<b>Kilmore C</b>	<b>NJ</b>	<b>“ “</b>
<b>Kilmore D</b>	<b>NK</b>	<b>“ “</b>
<b>Priorswood A</b>	<b>NL</b>	<b>ARTANE-WHITEHALL</b>
<b>Priorswood B</b>	<b>NP</b>	<b>“ “</b>
<b>Priorswood C1</b>	<b>NQ</b>	<b>“ “</b>
<b>Priorswood C2</b>	<b>NU</b>	<b>ARTANE-WHITEHALL</b>
<b>Priorswood D</b>	<b>NR</b>	<b>“ “</b>
<b>Priorswood E</b>	<b>NS</b>	<b>“ “</b>
<b>Raheny-Foxfield</b>	<b>TL</b>	<b>DONAGHMEDE</b>
<b>Raheny-Greendale</b>	<b>TM</b>	<b>“ “</b>
<b>Raheny-St. Assam</b>	<b>TN</b>	<b>“ “</b>

***Polling District: AYRFIELD***

This comprises the complete electoral division of **Ayrfield** and includes:-

AYRFIELD AVENUE, AYRFIELD	GREENWOOD COURT, AYRFIELD
AYRFIELD COURT, AYRFIELD	GREENWOOD DRIVE, AYRFIELD
AYRFIELD DRIVE, AYRFIELD	GREENWOOD HEIGHTS, AYRFIELD
AYRFIELD GROVE, AYRFIELD	GREENWOOD LAWN, AYRFIELD
AYRFIELD PARK, AYRFIELD	GREENWOOD PARK, AYRFIELD
AYRFIELD PLACE, AYRFIELD	GREENWOOD WALK, AYRFIELD
AYRFIELD ROAD, AYRFIELD	GREENWOOD WAY, AYRFIELD
BLUNDEN DRIVE, ARD NA GREINE	GROVE LANE, AYRFIELD
CLONROSSE COURT, ARD NA GREINE	KILKEE HOUSE, CLARE VILLAGE
CLONROSSE DRIVE, ARD NA GREINE	KILLALOE HOUSE, CLARE VILLAGE
CLONROSSE PARK, ARD NA GREINE	LIMEWOOD AVENUE, RAHENY
COROFIN HOUSE, CLARE VILLAGE	LIMEWOOD COURT, RAHENY
DOOLIN HOUSE, CLARE VILLAGE	LIMEWOOD PARK, RAHENY
DOONBEG HOUSE, CLARE VILLAGE	LIMEWOOD ROAD, RAHENY
ELTON COURT, ARD NA GREINE	MILLBROOK GROVE, AYRFIELD
ELTON DRIVE, ARD NA GREINE	MILLBROOK ROAD, AYRFIELD
ELTON PARK, ARD NA GREINE	NEWTOWN DRIVE, AYRFIELD
ELTON WALK, ARD NA GREINE	QUILTY HOUSE, CLARE VILLAGE
ENNIS HOUSE, CLARE VILLAGE	RATHVALE AVENUE, AYRFIELD
FOXHILL AVENUE, AYRFIELD	RATHVALE DRIVE, AYRFIELD
FOXHILL CLOSE, AYRFIELD	RATHVALE GROVE, AYRFIELD
FOXHILL COURT, AYRFIELD	RATHVALE PARK, AYRFIELD
FOXHILL CRESCENT, AYRFIELD	SLADEMORE AVENUE, ARD NA GREINE
FOXHILL DRIVE, AYRFIELD	SLADEMORE CLOSE, ARD NA GREINE
FOXHILL GREEN, AYRFIELD	SLADEMORE COURT, ARD NA GREINE
FOXHILL GROVE, AYRFIELD	SLADEMORE DRIVE, ARD NA GREINE
FOXHILL LAWN, AYRFIELD	ST. PAULS COURT, ARD NA GREINE
FOXHILL PARK, AYRFIELD	THE ORCHARD, ORCHARD WAY, GREENWOOD
FOXHILL WAY, AYRFIELD	TONLEGEE MANOR, MILLBROOK GROVE
GLENTWORTH PARK, ARD NA GREINE	TONLEGEE ROAD, RAHENY
GREENWOOD AVENUE, AYRFIELD	TULLA HOUSE, CLARE VILLAGE
GREENWOOD CLOSE, AYRFIELD	

***Polling Place:*** Vicinity of Clonrosse Drive

---

***Polling District: BEAUMONT B***

This comprises the complete electoral division of **Beaumont B** and includes:-

ARDMORE CLOSE, ARTANE	KILMORE PLACE, KILMORE ROAD
ARDMORE CRESCENT, ARTANE	KILMORE ROAD, ARTANE
ARDMORE DRIVE, ARTANE	MONTROSE AVENUE, ARTANE
ARDMORE GROVE, ARTANE	MONTROSE CLOSE, ARTANE
ARDMORE PARK, ARTANE	MONTROSE COURT, ARTANE
BEAUMONT COURT, BEAUMONT WOODS	MONTROSE CRESCENT, ARTANE
BEAUMONT CRESCENT, BEAUMONT	MONTROSE DRIVE, ARTANE
BEAUMONT HALL, BEAUMONT WOODS	MONTROSE GROVE, ARTANE
BEAUMONT ROAD, BEAUMONT	MONTROSE PARK, ARTANE
BEAUVALE PARK, ARTANE	ST. JOHN'S COURT, KILMORE ROAD
CASTLEKEVIN APTS, CASTLEKEVIN ROAD	THE CLOSE, BEAUMONT WOODS
CATHERINE MCAULEY HOUSE, BEAUMONT RD	THE GREEN, BEAUMONT WOODS
IVY COURT, BEAUMONT WOODS	THE PARK, BEAUMONT WOODS

***Polling Place:*** Vicinity of Montrose Park

---

***Polling District: BEAUMONT C***

This comprises the complete electoral division of **Beaumont C** and includes:-

ARDBEG CRESCENT, ARTANE	HAZELWOOD PARK, ARTANE
ARDBEG DRIVE, ARTANE	KILMORE ROAD, ARTANE
ARDBEG PARK, ARTANE	MARYFIELD AVENUE, ARTANE
ARDBEG ROAD, ARTANE	MARYFIELD CRESCENT, ARTANE
ARDCOLLUM AVENUE, ARTANE	MARYFIELD DRIVE, ARTANE
ARDLEA ROAD, ARTANE	MARYFIELD WOODS, ARTANE
BROOKVILLE PARK, MALAHIDE ROAD	MORNINGTON GROVE, ARTANE
CASTLEVIEW WALK, KILMORE RD, ARTANE	MORNINGTON PARK, MALAHIDE ROAD
CASTLEVIEW, KILMORE ROAD	MOUNT DILLON COTTAGES, MALAHIDE ROAD
CHANEL AVENUE, COOLOCK	MOUNT DILLON COURT, ARTANE
CHANEL COURT, CHANEL ROAD	NEWLANDS COURT, 40 KILMORE ROAD
CHANEL ROAD, ARTANE	ROCKFIELD, MORNINGTON GROVE, ARTANE
HAZELWOOD COURT, ARTANE	ST. HELENS, CASTLE VIEW
HAZELWOOD DRIVE, ARTANE	TIMBER MILLS, KILMORE ROAD
HAZELWOOD GROVE, ARTANE	

***Polling Place:*** Vicinity of Ardlea Road

---

***Polling District: BEAUMONT D***

This comprises the complete electoral division of **Beaumont D** and includes:-

PINEBROOK AVENUE, ARTANE	THORNDALE DRIVE, ARTANE
PINEBROOK CRESCENT, ARTANE	THORNDALE GROVE, ARTANE
PINEBROOK DRIVE, ARTANE	THORNDALE LAWN, ARTANE
PINEBROOK GROVE, ARTANE	THORNDALE PARK, ARTANE
PINEBROOK RISE, ARTANE	WHITETHORN AVENUE, ARTANE
PINEBROOK ROAD, ARTANE	WHITETHORN CLOSE, ARTANE
ST. DAVID'S COURT, ARTANE	WHITETHORN CRESCENT, ARTANE
ST. DAVID'S PARK, ARTANE	WHITETHORN GROVE, ARTANE
ST. DAVID'S WOOD, MALAHIDE ROAD	WHITETHORN PARK, ARTANE
ST. DAVID'S, ARTANE	WHITETHORN RISE, ARTANE
THORNDALE AVENUE, ARTANE	WHITETHORN ROAD, ARTANE
THORNDALE CRESCENT, ARTANE	

***Polling Place:*** Vicinity of Kilmore Road

---

***Polling District: BEAUMONT E***

This comprises the complete electoral division of **Beaumont E** and includes:-

CELTIC PARK AVENUE, WHITEHALL	ELM MOUNT COURT, BEAUMONT
CELTIC PARK ROAD, BEAUMONT	ELM MOUNT ROAD, BEAUMONT
COLLINS AVENUE WEST, WHITEHALL	MALAHIDE ROAD
COLLINS PARK, WHITEHALL	MAYPARK, MALAHIDE ROAD, ARTANE
ELM MOUNT AVENUE, BEAUMONT	ROSEMOUNT, ARTANE
ELM MOUNT CLOSE, BEAUMONT	ST. VINCENTS HALL, COLLINS AVENUE

***Polling Place:*** Vicinity of Collins Avenue East

---

***Polling District: BEAUMONT F***

This comprises the complete electoral division of **Beaumont F** and includes:-

BEAUMONT ROAD, BEAUMONT	DROMNANANE ROAD, BEAUMONT
CELTIC PARK AVENUE, WHITEHALL	ELM MOUNT AVENUE, BEAUMONT
CELTIC PARK ROAD, WHITEHALL	ELM MOUNT CRESCENT, BEAUMONT
CHESTNUT COURT, COLLINSWOOD	ELM MOUNT DRIVE, BEAUMONT
COLLINS AVENUE, WHITEHALL	ELM MOUNT GROVE, BEAUMONT
COLLINSWOOD, COLLINS AVENUE	ELM MOUNT HEIGHTS, BEAUMONT
COOLATREE CLOSE, BEAUMONT	ELM MOUNT LAWN, BEAUMONT
COOLATREE ROAD, BEAUMONT	ELM MOUNT PARK, BEAUMONT
DROMAWLING ROAD, BEAUMONT	ELM MOUNT RISE, BEAUMONT
DROMBAWN AVENUE, BEAUMONT	ELM MOUNT VIEW, BEAUMONT
DROMEEN AVENUE, BEAUMONT	THE CRESCENT, BEAUMONT ROAD
DROMLEE CRESCENT, BEAUMONT	THORNDALE COURT, COLLINS AVENUE
DROMNANANE PARK, BEAUMONT	THORNWOOD, BEAUMONT ROAD, BEAUMONT

***Polling Place:*** Vicinity of Kilmore Road/Collins Avenue

---

***Polling District: CLONTARF EAST A1***

This comprises part of the electoral division of **Clontarf East A** and includes:-

ALL SAINTS CLOSE, ALL SAINTS ROAD	NANIKIN AVENUE, ST. ANNE'S, RAHENY
ALL SAINTS PARK, RAHENY	RAHENY HOUSE, 476 HOWTH ROAD
ALL SAINTS ROAD, RAHENY	ROSEVALE COURT, BROOKWOOD AVENUE
BALLYHOY AVENUE, ST. ANNE'S, RAHENY	ROSEVALE MANSIONS, HOWTH ROAD
BETTYSTOWN AVENUE, RAHENY	ST. ANNE'S AVENUE, RAHENY
BROOKWOOD GLEN, ARTANE	ST. ANNE'S COURT, RAHENY
CILL ÉANNA, RAHENY	ST. ANNE'S DRIVE, RAHENY
ENNAFORT AVENUE, RAHENY	ST. ANNE'S TERRACE, RAHENY
ENNAFORT COURT, RAHENY	SYBIL HILL AVENUE, RAHENY
ENNAFORT DRIVE, RAHENY	WADE'S AVENUE, RAHENY
ENNAFORT GROVE, RAHENY	WATERFALL ROAD, ST. ANNE'S, RAHENY
ENNAFORT MEWS, RAHENY	WATERMILL AVENUE, RAHENY
ENNAFORT PARK, RAHENY	WATERMILL COURT, RAHENY
ENNAFORT ROAD, RAHENY	WATERMILL DRIVE, RAHENY
HOWTH ROAD, RAHENY	WATERMILL PARK, RAHENY
MAIN STREET, RAHENY	WATERMILL ROAD, RAHENY
MARYVILLE ROAD, ST. ANNE'S ESTATE	

***Polling Place:*** Vicinity of All Saints Drive

The remainder of the electoral division is in the Polling District of Clontarf East A2

---

***Polling District: CLONTARF EAST A2***

This comprises part of the electoral division of **Clontarf East A** and includes:-

HOWTH ROAD, KILLESTER	SYBIL HILL ROAD, RAHENY
JAMES LARKIN ROAD, RAHENY	THE MEADOWS, HOWTH ROAD, KILLESTER
MOUNT PROSPECT AVENUE, CLONTARF	

***Polling Place:*** Vicinity of St. Gabriel's Road

The remainder of the electoral division is in the Polling District of Clontarf East A1

---



**Polling District: CLONTARF EAST B**

This comprises the complete electoral division of **Clontarf East B** and includes:-

BAYMOUNT PARK, CLONTARF	MOUNT PROSPECT PARK, CLONTARF
BELGROVE PARK, MOUNT PROSPECT LAWNS	NORTH BULL ISLAND, RAHENY
BRENT HOUSE, REDCOURT OAKS	OAT LANE, OFF VERNON AVE, CLONTARF
BRIAN BORU AVENUE, CLONTARF	PARK LAWN, CLONTARF
BRIAN BORU STREET, CLONTARF	PARK VIEW, KINCORA COURT
BRUACH NA MARA	PINTAIL HOUSE, REDCOURT OAKS
CHELSEA COURT, CLONTARF	REDCOURT OAKS, SEAFIELD ROAD EAST
CHELSEA GARDENS, CLONTARF	RINN NA MARA
CLONTARF BAY, CLONTARF ROAD	SEACOURT, CLONTARF
CLONTARF PARK, CLONTARF	SEAFIELD AVENUE, CLONTARF
CLONTARF ROAD, CLONTARF	SEAFIELD CLOSE, CLONTARF
CONQUER HILL AVENUE, CLONTARF	SEAFIELD DOWNS, CLONTARF
CONQUER HILL ROAD, CLONTARF	SEAFIELD GROVE, CLONTARF
DANES COURT, CLONTARF ROAD	SEAFIELD ROAD EAST, CLONTARF
DOLLYMOUNT AVENUE, CLONTARF	SEAPARK DRIVE, CLONTARF
DOLLYMOUNT GROVE, CLONTARF	SEAPARK ROAD, CLONTARF
DOLLYMOUNT PARK, CLONTARF	SEAPARK, MOUNT PROSPECT AVENUE
DOLLYMOUNT RISE, CLONTARF	SEASCAPE, CLONTARF ROAD
DUNCAN COURT, VERNON AVENUE	SEAVIEW COURT, CLONTARF ROAD
DUNLIN HOUSE, REDCOURT OAKS	ST. GABRIEL'S COURT, CLONTARF
FORTVIEW AVENUE, CLONTARF	ST. GABRIEL'S ROAD
FORTVIEW QUAY, CLONTARF ROAD	TEAL HOUSE, REDCOURT OAKS
GARDÍNÍ CHELSEA	THE LAURELS, SEAPARK, CLONTARF
HAZEL LANE, KINCORA ROAD, CLONTARF	THE MEWS, DOLLYMOUNT AVENUE
HUNTER'S ROW, SEAPARK ROAD	THE MOORINGS, SEACOURT, CLONTARF
KINCORA COURT, CLONTARF	THE OAKS, CLONTARF ROAD
KINCORA ROAD, CLONTARF	THORNHILL LANE
MERCHAMP, SEAFIELD ROAD EAST	VERNON AVENUE, CLONTARF
MOAT LANE, OFF VERNON AVE, CLONTARF	VERNON COURT, CLONTARF ROAD
MOUNT PROSPECT AVENUE, CLONTARF	VERNON GARDENS, CLONTARF
MOUNT PROSPECT DRIVE, CLONTARF	VERNON GROVE, CLONTARF
MOUNT PROSPECT GROVE, CLONTARF	VERNON HEATH, CLONTARF
MOUNT PROSPECT HOUSE, CLONTARF ROAD	VERNON PARK, CLONTARF
MOUNT PROSPECT LAWN, CLONTARF	WOODSIDE, MOUNT PROSPECT AVENUE

**Polling Place:** Vicinity of St. Gabriel's Road

---

**Polling District: CLONTARF EAST C**

This comprises the complete electoral division of **Clontarf East C** and includes:-

BELGROVE ROAD, CLONTARF	KINCORA PARK, CLONTARF
BEVERLEY COURT, 138 VERNON AVENUE	KINCORA ROAD, CLONTARF
BLACKHEATH AVENUE, CLONTARF	LUCERNE, 39 CASTLE AVENUE, CLONTARF
BLACKHEATH COURT, CLONTARF	OAKLEY PARK, CLONTARF
BLACKHEATH DRIVE, CLONTARF	OULTON ROAD, CLONTARF
BLACKHEATH GARDENS, CLONTARF	SANDON COVE, CASTLE AVENUE, CLONTARF
BLACKHEATH GROVE, CLONTARF	SEAFIELD COURT, 60-64 CASTLE AVENUE
BLACKHEATH PARK, CLONTARF	SEAFIELD ROAD WEST, CLONTARF
CASTILLA PARK, CLONTARF	ST. DAVID'S COURT, CASTLE AVENUE
CASTLE AVENUE, CLONTARF	ST. JOSEPH'S SQUARE, VERNON AVENUE
CASTLE ROAD, CLONTARF	SUMMERSVILLE, CLONTARF
CASTLEVIEW, KINCORA ROAD, CLONTARF	TUDOR HOUSE, KINCORA PARK, CLONTARF
CHURCHGATE AVENUE, VERNON AVENUE	VERNON AVENUE, CLONTARF
CLONTARF ROAD, CLONTARF	VERNON COURT, SEAFIELD RD., CLONTARF
COURTVIEW, CASTLE AVENUE, CLONTARF	VERNON WOOD, CLONTARF
DANESFORT, CASTLE AVENUE, CLONTARF	VERVILLE COURT, VERNON AVE.
GROSVENOR COURT, VERNON AVENUE	VICTORIA TERRACE, SUMMERSVILLE
HAMPTON COURT, VERNON AVENUE	YEW LANE, SEAFIELD ROAD WEST
KINCORA MEWS, KINCORA ROAD, CLONTARF	

**Polling Place:** Vicinity of Seafield Road

---

***Polling District: CLONTARF EAST D***

This comprises the complete electoral division of **Clontarf East D** and includes:-

BRÁDÓG COURT, ST. LAWRENCE ROAD	SEAVIEW AVENUE NORTH, CLONTARF
CARLTON COURT, CLONTARF	SILVERFIELD, STILES COURT, CLONTARF
CASTLE AVENUE, CLONTARF	ST. JOHN'S WOOD, CLONTARF
CASTLE GROVE, CLONTARF	ST. LAWRENCE COURT, CLONTARF
CLONTARF ROAD, CLONTARF	ST. LAWRENCE ROAD, CLONTARF
DUNSEVERICK ROAD, CLONTARF	STILES COURT, STILES ROAD, CLONTARF
HADDON COURT FLATS, HADDON ROAD	THE COURT, CLONTARF ROAD
HADDON PARK, CLONTARF	THE MEWS, CASTLE AVENUE, CLONTARF
HADDON ROAD, CLONTARF	THE PADDOCKS, HADDON PARK, CLONTARF
HOWTH ROAD, CLONTARF	THE SCHOONER, ALVERNO, CLONTARF
KINCORA AVENUE, CLONTARF	THE SPINNAKER, ALVERNO, CLONTARF
KINCORA DRIVE, CLONTARF	THE STILES ROAD, CLONTARF
KINCORA GROVE, CLONTARF	VICTORIA ROAD, CLONTARF
KNIGHTS BRIDGE, CASTLE AVENUE	WALPOLE MEWS, KINCORA AVENUE
LA VERNA NURSING HOME, HADDON ROAD	WARRENPOINT MEWS, REAR OF 90 CLONTARF ROAD
LAMBOURNE VILLAGE, KINCORA GROVE	

***Polling Place: Vicinity of Seafield Road***

---

***Polling District: CLONTARF EAST E***

This comprises the complete electoral division of **Clontarf East E** and includes:-

BROOKWOOD AVENUE, KILLESTER	SACRED HEART RESIDENCE, SYBIL HILL
CASTLE AVENUE, CLONTARF	THE DEMESNE, KILLESTER
DUNLUCE ROAD, CLONTARF	VENETIAN HALL, KILLESTER
FURRY PARK COURT, KILLESTER	VERNON AVENUE, CLONTARF
FURRY PARK HOUSE, HOWTH ROAD	VERNON DRIVE, CLONTARF
FURRY PARK ROAD, KILLESTER	VERNON RISE, CLONTARF
HOWTH ROAD, KILLESTER	

***Polling Place: Vicinity of Howth Road***

---

***Polling District: CLONTARF WEST A***

This comprises the complete electoral division of **Clontarf West A** and includes:-

ABBEY COURT, KILLESTER	MARINO HOUSE, 16 MALAHIDE ROAD
ABBEY PARK, KILLESTER	MIDDLE THIRD TERRACE, KILLESTER
ABBEYFIELD LAWN, KILLESTER	MIDDLE THIRD, KILLESTER
ABBEYFIELD, KILLESTER	NUNS LANE, KILLESTER
ALONE WALK, ARTANE	NUNS WALK, KILLESTER
BROOKWOOD AVENUE, KILLESTER	PAVILLION BUILDING, VENETIAN HALL
BROOKWOOD DRIVE, KILLESTER	SCHOOL AVENUE, KILLESTER
BROOKWOOD HALL, 88 BROOKWOOD AVENUE	ST. BRIGID'S CLOSE, KILLESTER
BROOKWOOD MEADOW, KILLESTER	ST. BRIGID'S COURT, KILLESTER
BROOKWOOD PARK, KILLESTER	ST. BRIGID'S CRESCENT, ARTANE
BROOKWOOD ROAD, ARTANE	ST. BRIGID'S DRIVE, KILLESTER
CRAIGFORD AVENUE, ARTANE	ST. BRIGID'S GREEN, KILLESTER
CRAIGFORD DRIVE, ARTANE	ST. BRIGID'S GROVE, KILLESTER
DANIELI DRIVE, ARTANE	ST. BRIGID'S LAWN, KILLESTER
DANIELI ROAD, ARTANE	ST. BRIGID'S ROAD, KILLESTER
GRACEFIELD ROAD, ARTANE	ST. ESRA CLOSE, KILLESTER AVENUE
KILLESTER AVENUE, KILLESTER	SUNNYSIDE, MALAHIDE ROAD
KILLESTER COURT, KILLESTER AVENUE	THE MEWS, KILLESTER AVENUE
KILLESTER PARK, KILLESTER	THE ORCHARD, KILLESTER
LA VISTA AVENUE, KILLESTER	THE PAVILLION, VENETIAN HALL
LOWER ARTANE COTTAGE, MALAHIDE ROAD	THE PINES, HOWTH ROAD, KILLESTER
MALAHIDE ROAD, ARTANE	UPPER ARTANE COTTAGES, MALAHIDE ROAD
MALAHIDE ROAD, ARTANE	VENETIAN HALL, KILLESTER

***Polling Place: Vicinity of St. Brigid's Road***

---

**Polling District: CLONTARF WEST B**

This comprises the complete electoral division of **Clontarf West B** and includes:-

CLANAWLEY ROAD, DONNYCARNEY	CLANRANALD ROAD, DONNYCARNEY
CLANBOY ROAD, DONNYCARNEY	CLANREE ROAD, DONNYCARNEY
CLANCARTHY COURT APTS, DONNYCARNEY	COLLINS AVENUE EAST, DONNYCARNEY
CLANCARTHY ROAD, DONNYCARNEY	KILBRIDE ROAD, KILLESTER
CLANDONAGH ROAD, DONNYCARNEY	KILLESTER AVENUE, KILLESTER
CLANHUGH ROAD, DONNYCARNEY	MALAHIDE ROAD, DONNYCARNEY
CLANMAHON ROAD, DONNYCARNEY	MAYPARK, MALAHIDE ROAD, ARTANE
CLANMAURICE COURT, DONNYCARNEY	QUARRY COTTAGES, COLLINS AVENUE E.
CLANMAURICE ROAD, DONNYCARNEY	ST. JOHN'S COURT, MALAHIDE ROAD
CLANMOYLE ROAD, DONNYCARNEY	THE BRAMBLINGS, KILLESTER

**Polling Place:** Vicinity of Collins Avenue East

---

**Polling District: CLONTARF WEST C**

This comprises the complete electoral division of **Clontarf West C** and includes:-

ASHBROOK, HOWTH ROAD, CLONTARF	HOLLYBROOK MANOR, CLONTARF
AUBURN HOUSE, 118 HOWTH ROAD	HOLLYBROOK MEWS, CLONTARF
AUBURN, HOWTH ROAD	HOLLYBROOK PARK, CLONTARF
BRIGHTON AVENUE, CLONTARF	HOLLYBROOK ROAD, CLONTARF
BROOKLAWN, STRANDVILLE AVENUE EAST	HOLLYBROOK WOOD, HOLLYBROOK PARK
CASTLE COURT, CLONTARF	HOWTH COURT, 116 HOWTH ROAD
CECIL AVENUE, CLONTARF	HOWTH ROAD, CLONTARF
CHARLEMONT ROAD, CLONTARF	KILRONAN COURT, ST. LAWRENCE ROAD
CHURCHFIELD, 59/60 CLONTARF ROAD	LAWRENCE GROVE, CLONTARF
CLONTARF PRIVATE NURSING HOME	MALAHIDE ROAD, CLONTARF
CLONTARF ROAD, CLONTARF	MARINO AVENUE, MARINO
COPELAND AVENUE, CLONTARF	MARINO CRESCENT, CLONTARF
COPELAND GROVE, CLONTARF	ST. JAMES , HOLLYBROOK PARK
CRESCENT HOUSE, MARINO CRESCENT	ST. LAWRENCE ROAD, CLONTARF
CRESCENT PLACE, CLONTARF	STRANDVILLE AVENUE EAST, CLONTARF
GLASLYN, 97 HOWTH ROAD	STRANDVILLE HOUSE, CLONTARF
GLENBRIAN HALL, HOWTH ROAD	VICTORIA VILLAS, CLONTARF
HOLLYBROOK COURT, CLONTARF	WINSTONVILLE, CHARLEMONT ROAD
HOLLYBROOK GROVE, CLONTARF	

**Polling Place:** Vicinity of Clontarf Road

---

**Polling District: CLONTARF WEST D**

This comprises the complete electoral division of **Clontarf West D** and includes:-

ADDISON ROAD, FAIRVIEW	HAVERTY ROAD, MARINO
ANNESLEY BRIDGE ROAD, FAIRVIEW	MALAHIDE ROAD, MARINO
BELMONT COURT, PHILIPSBURGH AVENUE	MARINO COURT, FAIRVIEW AVENUE LOWER
BRIAN ROAD, MARINO	MARINO MART, FAIRVIEW
BRIAN TERRACE, MARINO	MARINO PARK AVENUE, MARINO
CADOGAN COURT, 9/11 CADOGAN ROAD	MARINO PARK, MARINO
CADOGAN ROAD, FAIRVIEW	MELROSE COURT, FAIRVIEW
CARAGH COURT, FAIRVIEW	MERVILLE AVENUE, FAIRVIEW
CARLETON ROAD, MARINO	MERVILLE COURT, FAIRVIEW
DRUMDERG COURT, FAIRVIEW AVENUE	PHILIPSBURGH AVENUE, FAIRVIEW
ELTON COURT, CLONTARF	SHELMARTIN AVENUE, MARINO
FAIRVIEW	ST. AIDAN'S PARK AVENUE, MARINO
FAIRVIEW AVENUE LOWER, FAIRVIEW	ST. AIDAN'S PARK ROAD, MARINO
FAIRVIEW AVENUE UPPER, FAIRVIEW	ST. AIDAN'S PARK, MARINO
FAIRVIEW COURT, FAIRVIEW	ST. JOSEPH'S TERRACE, FAIRVIEW
FAIRVIEW GREEN, MARINO	WINDSOR AVENUE, FAIRVIEW
FAIRVIEW STRAND, FAIRVIEW	WINDSOR LANE, FAIRVIEW AVENUE LOWER
FAIRVIEW TERRACE, FAIRVIEW	WINDSOR VILLAS, FAIRVIEW
GOULDING MEWS, CADOGAN ROAD	

**Polling Place:** Vicinity of Windsor Avenue

---

***Polling District: CLONTARF WEST E***

This comprises the complete electoral division of **Clontarf West E** and includes:-

BRIAN AVENUE, MARINO	MORROGH TERRACE, MARINO
BRIAN ROAD, MARINO	PHILIPSBURGH AVENUE, FAIRVIEW
CARLTON HALL, SHELMARTIN AVENUE	PHILIPSBURGH TERRACE, MARINO
CASINO ROAD, MARINO	SHELMARTIN AVENUE, MARINO
CROYDON GARDENS, MARINO	SHELMARTIN HOUSE, MARINO
CROYDON GREEN, MARINO	SHELMARTIN TERRACE, MARINO
CROYDON PARK AVENUE, MARINO	ST. DECLAN'S ROAD, MARINO
CROYDON TERRACE, MARINO	ST. DECLAN'S TERRACE, MARINO
GRIFFITH AVENUE, DRUMCONDRA	TURLOUGH PARADE, MARINO
MARINO GREEN, MARINO	WOODLANDS, PHILIPSBURGH AVENUE
MARINO PARK, MARINO	

***Polling Place: Vicinity of Griffith Avenue***

---

***Polling District: EDENMORE***

This comprises the complete electoral division of **Edenmore** and includes:-

EDENMORE AVENUE, RAHENY	RAHENY COMMUNITY UNIT, HARMONSTOWN
EDENMORE COURT, EDENMORE PARK	SCOUTS ROW, EDENMORE AVENUE
EDENMORE CRESCENT, RAHENY	SPRING COURT, RAHENY
EDENMORE DRIVE, RAHENY	SPRINGDALE COURT, RAHENY
EDENMORE GARDENS, RAHENY	SPRINGDALE ROAD, RAHENY
EDENMORE GREEN, RAHENY	SPRINGDALE SQUARE, RAHENY
EDENMORE GROVE, RAHENY	ST. GABRIEL'S, GLENAYLE ROAD
EDENMORE PARK, RAHENY	THE CONCORDE, EDENMORE VIEW, RAHENY
EDENMORE SHOPPING CENTRE APARTMENTS	THE MILLS, EDENMORE PARK
EDENMORE WALK, EDENMORE AVENUE	TONLEGEE AVENUE, RAHENY
GLENAYLE ROAD, RAHENY	TONLEGEE DRIVE, RAHENY
GLENFARNE ROAD, RAHENY	TONLEGEE ROAD, RAHENY
GLENWOOD ROAD, RAHENY	

***Polling Place: Vicinity of Edenmore Avenue***

---

***Polling District: GRACEPARK 1***

This comprises part of the electoral division of **Grace Park** and includes:-

CALDERWOOD AVENUE, DRUMCONDRA	GRACE PARK HALL, GRACE PARK ROAD
CALDERWOOD COURT, DRUMCONDRA	GRACE PARK HEIGHTS, DRUMCONDRA
CALDERWOOD GROVE, DRUMCONDRA	GRACE PARK LAWNS, DRUMCONDRA
CALDERWOOD ROAD, DRUMCONDRA	GRACE PARK ROAD, DRUMCONDRA
CARBERRY ROAD, DRUMCONDRA	GRIFFITH AVENUE, DRUMCONDRA
COLLINS AVENUE, WHITEHALL	GRIFFITH HALL, GLANDORE ROAD
COLLINS CLOSE, COLLINS AVENUE	ROSEMOUNT, GLANDORE ROAD
COLLINS COURT, COLLINS AVENUE	SION HILL COURT, SION HILL ROAD
GLANDORE ROAD, DRUMCONDRA	SION HILL PARK, DRUMCONDRA
GOOSE GREEN COURT, GRACE PARK ROAD	SION HILL ROAD, DRUMCONDRA
GOOSE GREEN, GRACE PARK ROAD	

***Polling Place: Vicinity of Glandore Road***

The remainder of the electoral division is in the Polling District of Grace Park 2

---

**Polling District: GRACEPARK 2**

This comprises part of the electoral division of **Grace Park** and includes:-

BELTON PARK AVENUE, DONNYCARNEY	DONNYCARNEY ROAD, DONNYCARNEY
BELTON PARK GARDENS, DONNYCARNEY	ELM ROAD, DONNYCARNEY
BELTON PARK ROAD, DONNYCARNEY	GRACE PARK MEADOWS, DRUMCONDRA
BELTON PARK VILLAS, DONNYCARNEY	GRIFFITH AVENUE, DRUMCONDRA
CASINO PARK, MARINO	HAZEL ROAD, DONNYCARNEY
CHARLEMONT, GRIFFITH AVENUE	HOLLY ROAD, DONNYCARNEY
CHARLEMONT, THE WOODS	MALAHIDE ROAD, DONNYCARNEY
CHERRYMOUNT CRESCENT, MALAHIDE ROAD	NAZARETH HOUSE NURSING HOME
CHERRYMOUNT GROVE, MARINO	OAK ROAD, DONNYCARNEY
COLLINS AVENUE, WHITEHALL	ST. VINCENTS COURT, COLLINS AVENUE

**Polling Place:** Vicinity of Griffith Avenue / Collins Ave East

The remainder of the electoral division is in the Polling District of Grace Park 1

---

**Polling District: GRANGE A**

This comprises part of the electoral division of **Grange A** and includes:-

ARDARA AVENUE, DONAGHMEDE	LARAGH CLOSE, THE DONAHIES
BEECHBROOK GROVE, THE DONAHIES	LARAGH GROVE, THE DONAHIES
BEECHBROOK LAWN, THE DONAHIES	LENTISK LAWN, THE DONAHIES
BELMAYNE AVENUE, BALGRIFFIN	MAIN STREET, BELMAYNE
BELMAYNE PARK EAST, BALGRIFFIN	MANOR DRIVE, THE DONAHIES
BELMAYNE PARK NORTH, BALGRIFFIN	MILLBROOK AVENUE, DONAGHMEDE
BELMAYNE PARK SOUTH, BALGRIFFIN	NEW PRIORY, CLONGRIFFIN
BELMAYNE PARK WEST, BALGRIFFIN	NURNEY LAWN, THE DONAHIES
CARRAROE AVENUE, DONAGHMEDE	PARKSIDE AVENUE, BALGRIFFIN
CEDAR PARK, THE DONAHIES	PARKSIDE BOULEVARD, BALGRIFFIN
CHURCHWELL AVENUE, BELMAYNE	PARKSIDE CRESCENT, BALGRIFFIN
CHURCHWELL CLOSE, BELMAYNE	PARKSIDE DRIVE, BALGRIFFIN
CHURCHWELL COURT, BELMAYNE	PARKSIDE MEWS, BALGRIFFIN
CHURCHWELL CRESCENT, BELMAYNE	PARKSIDE SQUARE, BALGRIFFIN
CHURCHWELL DRIVE, BELMAYNE	PARKSIDE WALK, BALGRIFFIN
CHURCHWELL GROVE, BELMAYNE	ST. MICHAEL'S COTTAGES, DONAGHMEDE
CHURCHWELL MEWS, BELMAYNE	STREAMVILLE CLOSE, THE DONAHIES
CHURCHWELL PLACE, BELMAYNE	STREAMVILLE ROAD, THE DONAHIES
CHURCHWELL RISE, BELMAYNE	TARA LAWN, THE DONAHIES, DONAGHMEDE
CHURCHWELL ROAD, BELMAYNE	TEMPLE VIEW AVENUE, CLAREHALL
CHURCHWELL SQUARE, BELMAYNE	TEMPLE VIEW CLOSE, CLAREHALL
CLONMELLON GROVE, THE DONAHIES	TEMPLE VIEW COPSE, CLAREHALL
CURRACLOE DRIVE, THE DONAHIES	TEMPLE VIEW COURT, CLAREHALL
ELMFIELD AVENUE, CLAREHALL	TEMPLE VIEW CRESCENT, CLAREHALL
ELMFIELD CLOSE, CLAREHALL	TEMPLE VIEW DOWNS, CLAREHALL
ELMFIELD COURT, CLAREHALL	TEMPLE VIEW DRIVE, CLAREHALL
ELMFIELD CRESCENT, CLAREHALL	TEMPLE VIEW GREEN, CLAREHALL
ELMFIELD DRIVE, CLAREHALL	TEMPLE VIEW GROVE, CLAREHALL
ELMFIELD GREEN, CLAREHALL	TEMPLE VIEW LAWN, CLAREHALL
ELMFIELD GROVE, CLAREHALL	TEMPLE VIEW PARK, CLAREHALL
ELMFIELD LAWN, CLAREHALL	TEMPLE VIEW PLACE, CLAREHALL
ELMFIELD PARK, CLAREHALL	TEMPLE VIEW RISE, CLAREHALL
ELMFIELD VALE, CLAREHALL	TEMPLE VIEW ROW, CLAREHALL
ELMFIELD WALK, CLAREHALL	TEMPLE VIEW SQUARE, CLAREHALL
ELMFIELD WAY, CLAREHALL	TEMPLE VIEW VALE, CLAREHALL
GRANGEMORE AVENUE, DONAGHMEDE	TEMPLE VIEW WALK, CLAREHALL
GRANGEMORE COURT, DONAGHMEDE	TEMPLE VIEW WAY, CLAREHALL
GRANGEMORE CRESCENT, DONAGHMEDE	THE BEECH, GRATTAN WOOD, DONAGHMEDE
GRANGEMORE DRIVE, DONAGHMEDE	THE BEECHES, GRANGE ROAD
GRANGEMORE GROVE, DONAGHMEDE	THE CHESTNUT, GRATTAN WOOD
GRANGEMORE LAWN, DONAGHMEDE	THE LAUREL, GRATTAN WOOD
GRANGEMORE PARK, DONAGHMEDE	THE MAPLE, GRATTAN WOOD, DONAGHMEDE
GRANGEMORE RISE, DONAGHMEDE	THE OAK, GRATTAN WOOD, DONAGHMEDE
GRANGEMORE ROAD, DONAGHMEDE	THE POPLAR, GRATTAN WOOD
GRATTAN LODGE APTS, DONAGHMEDE	THE SPRUCE, GRATTAN WOOD
GRATTAN LODGE, HOLE IN THE WALL ROAD	THE SYCAMORE, GRATTAN WOOD
HOLE IN THE WALL ROAD, DONAGHMEDE	THE WALNUT, GRATTAN WOOD
INVERMORE GROVE, THE DONAHIES	THE WILLOW, GRATTAN WOOD
KILFENORA DRIVE, DONAGHMEDE	WOODVIEW CLOSE, THE DONAHIES
KILLARY GROVE, DONAGHMEDE	WOODVIEW PARK, THE DONAHIES
KILMORONY CLOSE, THE DONAHIES	WYTELEAF GROVE, THE DONAHIES
LARACOR GARDENS, THE DONAHIES	

**Polling Place:** Vicinity of Newbrook Road

***Polling District: GRANGE B***

This comprises part of the electoral division of **Grange B** and includes:-

BEAU PARK AVENUE, CLONGRIFFIN	GRANGE, RAHENY
BEAU PARK CLOSE, CLONGRIFFIN	HOEY CLOSE, CLONGRIFFIN
BEAU PARK CRESCENT, CLONGRIFFIN	HOEY COURT, CLONGRIFFIN
BEAU PARK MEWS, CLONGRIFFIN	HOEY PLACE, CLONGRIFFIN
BEAU PARK PLACE, CLONGRIFFIN	KING STREET, CLONGRIFFIN
BEAU PARK ROAD, CLONGRIFFIN	MAIN STREET, CLONGRIFFIN
BEAU PARK ROW, CLONGRIFFIN	MARRSFIELD AVENUE, CLONGRIFFIN
BEAU PARK SQUARE, CLONGRIFFIN	NEWGROVE ESTATE, DONAGHMEDE
BEAU PARK STREET, CLONGRIFFIN	PARK AVENUE, CLONGRIFFIN
BEAU PARK TERRACE, CLONGRIFFIN	PARK LANE, CLONGRIFFIN
BELLTREE AVENUE, CLONGRIFFIN	PARK ROW, CLONGRIFFIN
BELLTREE PLACE, CLONGRIFFIN	PARK STREET, CLONGRIFFIN
BRIDGE STREET, CLONGRIFFIN	PARK TERRACE NORTH, BELLTREE
DERMOT STREET, CLONGRIFFIN	RAILWAY CLOSE, CLONGRIFFIN
FRIARS LANE, CLONGRIFFIN	RAILWAY COURT, CLONGRIFFIN
GRANGE (ABBAY) ROAD, DONAGHMEDE	RAILWAY MEWS, CLONGRIFFIN
GRANGE ABBAY CRESCENT, DONAGHMEDE	RAILWAY ROAD, CLONGRIFFIN
GRANGE ABBAY DRIVE, DONAGHMEDE	STATION HILL, CLONGRIFFIN
GRANGE ABBAY GROVE, DONAGHMEDE	STATION POINT, CLONGRIFFIN
GRANGE LODGE AVENUE, CLONGRIFFIN	STATION STREET, CLONGRIFFIN
GRANGE LODGE COURT, CLONGRIFFIN	STATION WAY, CLONGRIFFIN

***Polling Place:*** Vicinity of Newbrook Road

---

***Polling District: GRANGE C***

This comprises part of the electoral division of **Grange C** and includes:-

CARNDONAGH DRIVE, DONAGHMEDE	HOLYWELL CRESCENT, DONAGHMEDE
CARNDONAGH LAWN, DONAGHMEDE	HOLYWELL ROAD, DONAGHMEDE
CARNDONAGH PARK, DONAGHMEDE	HOWTH JUNCTION COURT, DONAGHMEDE
CARNDONAGH ROAD, DONAGHMEDE	HOWTH VIEW PARK, DONAGHMEDE
DONAGHMEDE AVENUE, DONAGHMEDE	NEWBROOK AVENUE, DONAGHMEDE
DONAGHMEDE DRIVE, DONAGHMEDE	NEWBROOK ROAD, DONAGHMEDE
DONAGHMEDE PARK, DONAGHMEDE	ST. DONAGH'S CRESCENT, DONAGHMEDE
DONAGHMEDE ROAD, DONAGHMEDE	ST. DONAGH'S PARK, DONAGHMEDE
HOLYWELL AVENUE, DONAGHMEDE	ST. DONAGH'S ROAD, DONAGHMEDE

***Polling Place:*** Vicinity of Newbrook Road

---

***Polling District: GRANGE D***

This comprises part of the electoral division of **Grange D** and includes:-

ASHCROFT, RAHENY	GRANGE PARK WALK, RAHENY
BELMONT PARK, RAHENY	KILBARRACK ROAD, KILBARRACK
BELMONT SQUARE, RAHENY	KILBARRACK SHOPPING CENTRE
GRANGE PARK AVENUE, RAHENY	MOUNT OLIVE GROVE, KILBARRACK
GRANGE PARK CLOSE, RAHENY	MOUNT OLIVE PARK, KILBARRACK
GRANGE PARK CRESCENT, RAHENY	MOUNT OLIVE ROAD, KILBARRACK
GRANGE PARK DRIVE, RAHENY	RAHENY ROAD, RAHENY
GRANGE PARK GREEN, RAHENY	ST. BERACH'S PLACE, KILBARRACK
GRANGE PARK GROVE, RAHENY	STATION ROAD, RAHENY
GRANGE PARK RISE, RAHENY	SWANSNEST AVENUE, KILBARRACK
GRANGE PARK ROAD, RAHENY	SWANSNEST ROAD, KILBARRACK
GRANGE PARK VIEW, RAHENY	TUSCANY DOWNS, RAHENY

***Polling Place:*** Vicinity of Swan's Nest Road / Howth Road

---



***Polling District: GRANGE E***

This comprises part of the electoral division of **Grange E** and includes:-

EDENMORE CRESCENT, RAHENY	RAHENY ROAD, RAHENY
GRANGE HALL, RAHENY	RAHENY WOOD, RAHENY ROAD
LOUGH DERG ROAD, RAHENY	STATION ROAD, RAHENY
MILLBROOK AVENUE, KILBARRACK	THE GABLES, TONLEGEE ROAD, RAHENY
MILLBROOK DRIVE, KILBARRACK	TONLEGEE ROAD, RAHENY
MILLBROOK ROAD, DONAGHMEDE	WOODBINE CLOSE, RAHENY
MILLWOOD COURT, RAHENY	WOODBINE DRIVE, RAHENY
MILLWOOD PARK, RAHENY	WOODBINE PARK, RAHENY
MILLWOOD VILLAS, RAHENY	WOODBINE ROAD, RAHENY

***Polling Place:*** Vicinity of Edenmore Park

---

***Polling District: HARMONSTOWN A***

This comprises the complete electoral division of **Harmonstown A** and includes:-

BROOKFIELD (ESTATE), MCAULEY ROAD	MASK ROAD, ARTANE
DUNREE PARK, COOLOCK	MCAULEY AVENUE, ARTANE
ENNEL AVENUE, ARTANE	MCAULEY ROAD, ARTANE
ENNEL DRIVE, ARTANE	MOATFIELD AVENUE, COOLOCK
ENNEL PARK, ARTANE	MOATFIELD PARK, ARTANE
GORSEFIELD COURT, ARTANE	MOATFIELD ROAD, COOLOCK
GRACE COURT, MASK ROAD, ARTANE	ST. BRENDAN'S AVENUE, ARTANE
GRACEFIELD ROAD, ARTANE	ST. BRENDAN'S DRIVE, COOLOCK
MASK AVENUE, ARTANE	ST. BRENDAN'S PARK, COOLOCK
MASK CRESCENT, ARTANE	TONLEGEE ROAD, COOLOCK
MASK DRIVE, ARTANE	WESTPARK, ARTANE
MASK GREEN, ARTANE	

***Polling Place:*** Vicinity of McAuley Road

---

***Polling District: HARMONSTOWN B***

This comprises the complete electoral division of **Harmonstown B** and includes:-

BROOKWOOD ABBEY, ARTANE	HARMONSTOWN ROAD, ARTANE
BROOKWOOD AVENUE, ARTANE	LEIN GARDENS, ARTANE
BROOKWOOD CRESCENT, ARTANE	LEIN PARK, ARTANE
BROOKWOOD GROVE, ARTANE	LEIN ROAD, ARTANE
BROOKWOOD HEIGHTS, ARTANE	MCAULEY AVENUE, ARTANE
BROOKWOOD LAWN, ARTANE	MCAULEY DRIVE, ARTANE
BROOKWOOD RISE, ARTANE	MCAULEY PARK, ARTANE
GRACEFIELD AVENUE, ARTANE	RIBH AVENUE, ARTANE
GRACEFIELD COURT, ARTANE	RIBH ROAD, ARTANE
GRACEFIELD ROAD, ARTANE	ROSEMOUNT AVENUE, ARTANE

***Polling Place:*** Vicinity of McAuley Road

---

***Polling District: KILMORE A***

This comprises the complete electoral division of **Kilmore A** and includes:-

AULDEN GRANGE, SANTRY	THE CRESCENT, LARCH HILL, SANTRY
BALLYSHANNON AVENUE, KILMORE	THE GREEN, LARCH HILL, SANTRY
BALLYSHANNON ROAD, KILMORE	THE PARK, LARCH HILL, SANTRY
CASTLETIMON AVENUE, KILMORE	THE SQUARE, LARCH HILL, SANTRY
CASTLETIMON DRIVE, KILMORE	THE VIEW, LARCH HILL, SANTRY
CASTLETIMON GARDENS, KILMORE	WOODLAWN AVENUE, SANTRY
CASTLETIMON GREEN, KILMORE	WOODLAWN CLOSE, SANTRY
CASTLETIMON PARK, KILMORE	WOODLAWN COURT, SANTRY
CASTLETIMON ROAD, KILMORE	WOODLAWN CRESCENT, SANTRY
COOLOCK LANE	WOODLAWN DRIVE, SANTRY
DUNDANIEL COURT, 59/61 DUNDANIEL RD	WOODLAWN GREEN, SANTRY
DUNDANIEL ROAD, KILMORE	WOODLAWN GROVE, SANTRY
LARCHWOOD, OSCAR TRAYNOR ROAD	WOODLAWN PARK, SANTRY
OSCAR TRAYNOR ROAD, COOLOCK	WOODLAWN RISE, SANTRY
ROYAL OAK COTTAGES, COOLOCK LANE	WOODLAWN VIEW, SANTRY
SANTRY COURT, SANTRY	WOODLAWN WALK, SANTRY
THE COURT, LARCH HILL, SANTRY	WOODLAWN WAY, SANTRY

***Polling Place:*** Vicinity of Coolock Lane / Cromcastle Green

---

***Polling District: KILMORE B***

This comprises the complete electoral division of **Kilmore B** and includes:-

BALLYSHANNON ROAD, KILMORE	DUNDANIEL ROAD, KILMORE
CASTLEKEVIN ROAD, KILMORE WEST	KILBARRON AVENUE, KILMORE
CROMCASTLE AVENUE, KILMORE WEST	KILBARRON COURT, KILMORE WEST
CROMCASTLE CLOSE, KILMORE	KILBARRON DRIVE, KILMORE
CROMCASTLE COURT, COOLOCK	KILBARRON PARK, KILMORE WEST
CROMCASTLE DRIVE, KILMORE WEST	KILBARRON ROAD, KILMORE WEST
CROMCASTLE GREEN, KILMORE WEST	KILMORE ROAD, BEAUMONT
CROMCASTLE PARK, KILMORE WEST	ST. LUKE'S COURT, CROMCASTLE GREEN
CROMCASTLE ROAD, KILMORE WEST	TRIM ROAD, KILMORE WEST

***Polling Place:*** Vicinity of Cromcastle Green

---

***Polling District: KILMORE C***

This comprises the complete electoral division of **Kilmore C** and includes:-

ADARE AVENUE, COOLOCK	BROOKVILLE PARK, ARTANE
ADARE DRIVE, COOLOCK	BUNRATTY AVENUE, COOLOCK
ADARE GREEN, COOLOCK	BUNRATTY DRIVE, COOLOCK
ADARE PARK, COOLOCK	BUNRATTY ROAD, COOLOCK
ADARE ROAD, COOLOCK	COOLOCK DRIVE, COOLOCK
BARRY'S COURT ROAD, COOLOCK	OLD MALAHIDE ROAD, COOLOCK VILLAGE
BROOKVILLE CRESCENT, COOLOCK	

***Polling Place:*** Vicinity of Bunratty Road

---



***Polling District: KILMORE D***

This comprises the complete electoral division of **Kilmore D** and includes:-

ALDRIN WALK, COOLOCK	KILMORE CLOSE, COOLOCK
APOLLO WAY, COOLOCK	KILMORE COURT, COOLOCK
ARMSTRONG WALK, COOLOCK	KILMORE CRESCENT, ARTANE
BEECHLAWN AVENUE, COOLOCK	KILMORE DRIVE, ARTANE
BEECHLAWN CLOSE, COOLOCK	KILMORE ROAD, ARTANE (EAST SIDE)
BEECHLAWN DRIVE, COOLOCK	LISMEEN GROVE, COOLOCK
BEECHLAWN GREEN, COOLOCK	MAIN STREET, COOLOCK VILLAGE
BEECHLAWN GROVE, COOLOCK	OSCAR TRAYNOR ROAD
BEECHPARK AVENUE, COOLOCK VILLAGE	ROSS PLACE, COOLOCK VILLAGE
BEECHPARK COURT, COOLOCK VILLAGE	ST. BRENDAN'S TERRACE, COOLOCK
CHANEL GROVE, COOLOCK VILLAGE	TRANQUILITY GROVE, COOLOCK
COOLOCK VILLAGE CLOSE, COOLOCK	WOODVILLE COURT, COOLOCK
EAGLE PARK, COOLOCK	
KILMORE AVENUE, ARTANE	

***Polling Place:*** Vicinity of Coolock Village

---

***Polling District: PRIORSWOOD A***

This comprises part of the electoral division of **Priorswood A** and includes:-

CLONSHAUGH AVENUE, CLONSHAUGH	CLONSHAUGH ROAD, CLONSHAUGH
CLONSHAUGH CLOSE, CLONSHAUGH	CLONSHAUGH WALK, CLONSHAUGH
CLONSHAUGH COURT, CLONSHAUGH	PRIORSWOOD LODGE, CLONSHAUGH ROAD
CLONSHAUGH CRESCENT, CLONSHAUGH	SWIFT'S GROVE, CLONSHAUGH
CLONSHAUGH DRIVE, CLONSHAUGH	THE BEECH, CLONSHAUGH WOODS
CLONSHAUGH GLEN, CLONSHAUGH	THE MAPLES, CLONSHAUGH WOODS
CLONSHAUGH HEIGHTS, CLONSHAUGH	THE OAK, CLONSHAUGH WOODS
CLONSHAUGH LAWNS, CLONSHAUGH	THE SYCAMORE, CLONSHAUGH WOODS
CLONSHAUGH MEADOWS, CLONSHAUGH	WILLSBOROUGH, CLONSHAUGH ROAD
CLONSHAUGH PARK, CLONSHAUGH	WOODLANDS, CLONSHAUGH
CLONSHAUGH RISE, CLONSHAUGH	

***Polling Place:*** Vicinity of Priorswood

---

***Polling District: PRIORSWOOD B***

This comprises part of the electoral division of **Priorswood B** and includes:-

BELCAMP AVENUE, PRIORSWOOD	MOATVIEW AVENUE, PRIORSWOOD
BELCAMP COTTAGES, BELCAMP LANE	MOATVIEW CLOSE, PRIORSWOOD
BELCAMP CRESCENT, PRIORSWOOD	MOATVIEW COURT, PRIORSWOOD
BELCAMP GARDENS, PRIORSWOOD	MOATVIEW DRIVE, PRIORSWOOD
BELCAMP GREEN, PRIORSWOOD	MOATVIEW GARDENS, PRIORSWOOD
BELCAMP GROVE, PRIORSWOOD	MOATVIEW TERRACE, PRIORSWOOD
CARA CLOSE, BELCAMP	NORTHERN CLOSE, PRIORSWOOD
CARA PARK, COOLOCK	TARA LAWNS, BELCAMP LANE
CLONSHAUGH DRIVE, COOLOCK	

***Polling Place:*** Vicinity of Priorswood

---

***Polling District: PRIORSWOOD C1***

This comprises part of the electoral division of **Priorswood C** and includes:-

BELCAMP LANE, COOLOCK	BUTTERCUP ROW, DARNDALE
BURNELL COURT, NORTHERN CROSS	BUTTERCUP SQUARE, DARNDALE
BURNELL GREEN, NORTHERN CROSS	BUTTERCUP TERRACE, DARNDALE
BURNELL SQUARE, NORTHERN CROSS	BUTTERCUP WAY, DARNDALE
BUTTERCUP AVENUE, DARNDALE	DARNDALE BELCAMP VILLAGE CENTRE
BUTTERCUP CLOSE, DARNDALE	MARIGOLD AVENUE, DARNDALE
BUTTERCUP COURT, DARNDALE	MARIGOLD COURT, DARNDALE
BUTTERCUP CRESCENT, DARNDALE	MARIGOLD CRESCENT, DARNDALE
BUTTERCUP DRIVE, DARNDALE	MARIGOLD GROVE, DARNDALE
BUTTERCUP GARDENS, DARNDALE	MARIGOLD PARK, DARNDALE
BUTTERCUP GREEN, DARNDALE	MARIGOLD ROAD, DARNDALE
BUTTERCUP LAWNS, DARNDALE	NEWTOWN COURT, MALAHIDE ROAD
BUTTERCUP MEWS, DARNDALE	PRIMROSE GROVE, DARNDALE
BUTTERCUP PARK, DARNDALE	SNOWDROP WALK, DARNDALE
BUTTERCUP PLACE, DARNDALE	TULIP COURT, DARNDALE
BUTTERCUP ROAD, DARNDALE	

***Polling Place:*** Vicinity of Darndale

The remainder of the electoral division is in the Polling District of Priorswood C2

---

***Polling District: PRIORSWOOD C2***

This comprises part of the electoral division of **Priorswood C** and includes:-

BELCAMP, PRIORSWOOD	CARECHOICE MALAHIDE RD, NORTHERN X
---------------------	------------------------------------

***Polling Place:*** Vicinity of Darndale

The remainder of the electoral division is in the Polling District of Priorswood C1

---

***Polling District: PRIORSWOOD D***

This comprises the complete electoral division of **Priorswood D** and includes:-

CASTLE ELMS COURT, COOLOCK	GREENCASTLE AVENUE, COOLOCK
CASTLE ELMS, GREENCASTLE ROAD	GREENCASTLE CRESCENT, COOLOCK
FERRYCARRIG AVENUE, COOLOCK	GREENCASTLE DRIVE, COOLOCK
FERRYCARRIG DRIVE, COOLOCK	GREENCASTLE PARK, COOLOCK
FERRYCARRIG GREEN, COOLOCK	GREENCASTLE ROAD, COOLOCK
FERRYCARRIG PARK, COOLOCK	GREENLAWNS, MACROOM AVENUE
FERRYCARRIG ROAD, COOLOCK	MACROOM AVENUE, COOLOCK
GLIN COURT, COOLOCK	MACROOM ROAD, COOLOCK
GLIN CRESCENT, COOLOCK	MALAHIDE ROAD, COOLOCK BRIDGE
GLIN GROVE, COOLOCK	NEWTOWN COTTAGES, MALAHIDE ROAD
GLIN ROAD, COOLOCK	

***Polling Place:*** Vicinity of Macroom Road

---

***Polling District: PRIORSWOOD E***

This comprises the complete electoral division of **Priorswood E** and includes:-

CLONSHAUGH AVENUE, CLONSHAUGH  
CLONSHAUGH GREEN, CLONSHAUGH  
CLONSHAUGH GROVE, CLONSHAUGH  
CLONSHAUGH ROAD, CLONSHAUGH  
GLIN AVENUE, COOLOCK  
GLIN CLOSE, COOLOCK  
GLIN DRIVE, COOLOCK  
GLIN PARK, COOLOCK  
GLIN ROAD, COOLOCK  
GREENCASTLE ROAD, COOLOCK  
NEWBURY AVENUE, CLONSHAUGH  
NEWBURY DRIVE, CLONSHAUGH

NEWBURY GROVE, CLONSHAUGH  
NEWBURY HEIGHTS, CLONSHAUGH  
NEWBURY LAWNS, CLONSHAUGH  
NEWBURY PARK, CLONSHAUGH  
NEWBURY TERRACE, CLONSHAUGH  
NEWBURY WOOD, CLONSHAUGH  
RIVERSIDE AVENUE, CLONSHAUGH  
RIVERSIDE CRESCENT, CLONSHAUGH  
RIVERSIDE DRIVE, CLONSHAUGH  
RIVERSIDE GROVE, CLONSHAUGH  
RIVERSIDE PARK, CLONSHAUGH  
RIVERSIDE ROAD, CLONSHAUGH

***Polling Place:*** Vicinity of Macroom Road

---

***Polling District: RAHENY-FOXFIELD***

This comprises the complete electoral division of **Raheny-Foxfield** and includes:-

BERHAVEN PLACE, HOWTH ROAD  
BRIARFIELD ROAD, KILBARRACK  
CEDAR WALK, RAHENY  
FOX LANE, RAHENY  
FOXFIELD AVENUE, RAHENY  
FOXFIELD CRESCENT, RAHENY  
FOXFIELD DRIVE, RAHENY  
FOXFIELD GREEN, RAHENY  
FOXFIELD GROVE, RAHENY  
FOXFIELD LAWN, RAHENY

FOXFIELD PARK, RAHENY  
FOXFIELD ROAD, RAHENY  
FOXFIELD ST. JOHN, RAHENY  
HOWTH ROAD, RAHENY  
LONSDALE, HOWTH ROAD, RAHENY  
ROSEGLEN AVENUE, RAHENY  
ROSEGLEN MANOR, ROSEGLEN AVENUE  
ROSEGLEN ROAD, RAHENY  
ROSEGLEN TERRACE, RAHENY  
SHIELING SQUARE, HOWTH ROAD, RAHENY

***Polling Place:*** Vicinity of Greendale Road

---

***Polling District: RAHENY-GREENDALE***

This comprises the complete electoral division of **Raheny-Greendale** and includes:-

BERACH LODGE, KILBARRACK ROAD  
BRIARFIELD GROVE, KILBARRACK  
BRIARFIELD VILLAS, KILBARRACK  
BRIARFIELD WALK, KILBARRACK  
GREENDALE AVENUE, KILBARRACK  
GREENDALE COURT, KILBARRACK  
GREENDALE ROAD, KILBARRACK  
HOWTH JUNCTION COTTAGES, KILBARRACK  
HOWTH ROAD, RAHENY  
ISLAND VIEW COURT, RAHENY  
ISLAND VIEW, 21 KILBARRACK ROAD  
KILBARRACK AVENUE, RAHENY

KILBARRACK GARDENS, RAHENY  
KILBARRACK GROVE, RAHENY  
KILBARRACK ROAD, RAHENY  
REDMONDS COURT, KILBARRACK  
ST. MARGARET'S AVENUE, RAHENY  
THE BELFRY, RAHENY  
THORNVILLE AVENUE, KILBARRACK  
THORNVILLE DRIVE, KILBARRACK  
THORNVILLE PARK, KILBARRACK  
THORNVILLE ROAD, KILBARRACK  
THORNVILLE TERRACE, KILBARRACK

***Polling Place:*** Vicinity of Greendale Road

---

***Polling District: RAHENY-ST. ASSAM***

This comprises the complete electoral division of **Raheny-St. Assam** and includes:-

AVONDALE PARK, RAHENY	OAKWOOD (BLK B), BETTYGLEN, RAHENY
BETTYGLEN, RAHENY	ORCHARD ROAD, RAHENY
CAUSEWAY, RAHENY	RAHENY COURT, RAHENY
CEDAR WALK, RAHENY	RAHENY PARK, RAHENY
FOX LANE, RAHENY	RATHMORE PARK, RAHENY
FOXFIELD HEIGHTS, RAHENY	ST. ASSAM'S AVENUE, RAHENY
FOXFIELD ROAD, RAHENY	ST. ASSAM'S DRIVE, RAHENY
GROVE HOUSE, BETTYGLEN, RAHENY	ST. ASSAM'S PARK, RAHENY
HOWTH ROAD, RAHENY	ST. ASSAM'S ROAD EAST, RAHENY
JAMES LARKIN ROAD, HOWTH ROAD	ST. ASSAM'S ROAD WEST, RAHENY
MAIN STREET, RAHENY	STATION ROAD, RAHENY
MANOR HOUSE VIEW, WATERMILL ROAD	THE COURT, BETTYGLEN, RAHENY
MAYWOOD AVENUE, RAHENY	THE CRESCENT, STATION ROAD, RAHENY
MAYWOOD CLOSE, RAHENY	THE GLEN (BLK A), BETTYGLEN, RAHENY
MAYWOOD CRESCENT, RAHENY	THE GROVE, BETTYGLEN, RAHENY
MAYWOOD DRIVE, RAHENY	THE VILLAGE, BETTYGLEN, RAHENY
MAYWOOD GROVE, RAHENY	THE WATERMILL, WATERMILL ROAD
MAYWOOD LAWN, RAHENY	WATERMILL LAWN, RAHENY
MAYWOOD PARK, RAHENY	WATERMILL ROAD, RAHENY

***Polling Place:*** Vicinity of Howth Road

---

**CONSTITUENCY**

**OF**

**DUBLIN CENTRAL**

**(Remainder in the Constituency of DUBLIN WEST - page 85)**

<i>Polling District</i>	<i>Distinguishing Letters</i>	<i>Electoral Area</i>
Arran Quay A	WA	CABRA-GLASNEVIN
Arran Quay B	WB	NORTH INNER CITY
Arran Quay C	WD	“ “
Arran Quay D	WE	“ “
Arran Quay E	WF	“ “
Ballybough A	WG	“ “
Ballybough B	WJ	“ “
Botanic A	UJ	CABRA-GLASNEVIN
Botanic B1	UL	“ “
Botanic B2	UV	“ “
Botanic C	UM	“ “
Cabra East A1	QC	“ “
Cabra East A2	QD	“ “
Cabra East B	QE	“ “
Cabra East C	QF	“ “
Cabra West A	QG	“ “
Cabra West B	QH	“ “
Cabra West C	QJ	“ “
Cabra West D	QL	“ “
Drumcondra South A	RP	CLONTARF
Drumcondra South B	WL	NORTH INNER CITY
Drumcondra South C	UN	CABRA- GLASNEVIN
Inns Quay A1	WM	CABRA-GLASNEVIN

<i>Polling District</i>	<i>Distinguishing Letters</i>	<i>Electoral Area</i>
<b>Inns Quay A2</b>	<b>WZ</b>	<b>CABRA-GLASNEVIN</b>
<b>Inns Quay B</b>	<b>WN</b>	“ “
<b>Inns Quay C</b>	<b>WP</b>	<b>NORTH INNER CITY</b>
<b>Mountjoy A</b>	<b>WQ</b>	“ “
<b>Mountjoy B</b>	<b>WR</b>	“ “
<b>North City 1</b>	<b>WS</b>	“ “
<b>North City 2</b>	<b>WT</b>	“ “
<b>North Dock A</b>	<b>WU</b>	“ “
<b>North Dock B</b>	<b>WV</b>	“ “
<b>North Dock C</b>	<b>WW</b>	“ “
<b>Rotunda A</b>	<b>WX</b>	“ “
<b>Rotunda B</b>	<b>WY</b>	“ “

***Polling District: ARRAN QUAY A***

This comprises the complete electoral division of **Arran Quay A** and includes:-

ALLEN TERRACE, PHIBSBOROUGH  
AVONDALE AVENUE, PHIBSBOROUGH  
AVONDALE ROAD, PHIBSBOROUGH  
BECTIVE SQUARE, PHIBSBOROUGH ROAD  
BROADSTONE AVENUE, PHIBSBOROUGH  
BROADSTONE HALL, 244 PHIBSBORO ROAD  
BROADSTONE PLACE, ROYAL CANAL BANK  
CASTLE TERRACE, PHIBSBOROUGH  
GEORGE'S WHARF, PHIBSBOROUGH  
GREAT WESTERN AVENUE, PHIBSBOROUGH  
GREAT WESTERN SQUARE, PHIBSBOROUGH  
GREAT WESTERN VILLAS, PHIBSBOROUGH  
GROVE MEWS APARTMENTS, PHIBSBOROUGH  
GROVE MEWS, CASTLE TERRACE  
KING'S HALL, PHIBSBOROUGH ROAD  
KING'S INNS COURT, PHIBSBOROUGH

LESLIE'S BUILDINGS, PHIBSBOROUGH  
MONCK PLACE, PHIBSBOROUGH  
NORTH CIRCULAR ROAD, PHIBSBOROUGH  
NORTON'S AVENUE, PHIBSBOROUGH  
PHIBSBOROUGH AVENUE, PHIBSBOROUGH  
PHIBSBOROUGH COURT APTS  
PHIBSBOROUGH ROAD, PHIBSBOROUGH  
PHIBSBOROUGH, OFF PHIBSBOROUGH ROAD  
ROYAL CANAL BANK WEST, PHIBSBOROUGH  
ROYAL CANAL COURT, PHIBSBOROUGH  
ROYAL CANAL TERRACE, PHIBSBORO ROAD  
ROYAL CANAL VIEW, PHIBSBOROUGH  
SPIRE VIEW, PHIBSBOROUGH  
ST. PETER'S CLOSE, PHIBSBOROUGH  
ST. PETER'S COURT, PHIBSBOROUGH

***Polling Place:*** Vicinity of Phibsboro Road

---

***Polling District: ARRAN QUAY B***

This comprises the complete electoral division of **Arran Quay B** and includes:-

BLACKHALL SQUARE, SMITHFIELD  
BROADSTONE, PHIBSBOROUGH ROAD  
BRUNSWICK COURT, STONEYBATTER  
BRUNSWICK STREET APARTMENTS  
BRUNSWICK STREET NORTH  
CATHERINE LANE, STONEYBATTER  
CHURCH STREET, SMITHFIELD  
CONSTITUTION HILL, BROADSTONE  
FINGAL PLACE  
FITZWILLIAM PLACE, GRANGEGORMAN LWR  
GEORGE'S TERRACE, GEORGE'S HILL  
GRANGE COURT, STANHOPE STREET  
GRANGEGORMAN COURT, GRANGEGORMAN  
GRANGEGORMAN LOWER, STONEYBATTER  
GRANGEGORMAN UPPER, STONEYBATTER  
GRANGEGORMAN VILLAS, GRANGEGORMAN  
KING'S COURT, NORTH KING STREET  
KIRWAN STREET COTTAGES, STONEYBATTER  
KIRWAN STREET, STONEYBATTER  
MANOR STREET, STONEYBATTER  
MARNE VILLAS, GRANGEGORMAN  
MORNING STAR AVENUE  
NORTH CIRCULAR ROAD  
NORTH KING STREET, SMITHFIELD

ORCHARD TERRACE, GRANGEGORMAN UPPER  
ORCHARD VIEW VILLAS, GRANGEGORMAN  
PHOENIX CARE CENTRE  
PRUSSIA STREET, NORTH CIRCULAR ROAD  
RATHDOWN ROAD, PHIBSBOROUGH  
RATHDOWN SQUARE, NTH CIRCULAR ROAD  
RICHMOND SQUARE, MORNING STAR AVENUE  
ROSEMOUNT ROAD, PHIBSBOROUGH  
SHEAS COURT, MANOR STREET  
SHEAS LANE, STONEYBATTER  
SMITHFIELD GATE, NORTH KING STREET  
ST. JOSEPH'S COURT, STONEYBATTER  
ST. JOSEPH'S PLACE, PRUSSIA STREET  
STANHOPE GREEN, STANHOPE STREET  
STANHOPE STREET, GRANGEGORMAN LOWER  
STANHOPE TERRACE, GRANGEGORMAN LOWER  
STONEYBATTER  
THE HARDWICKE, MORNING STAR AVE  
THE NEW HARDWICKE, CHURCH STREET UPR  
THE RED MILL, NORTH BRUNSWICK ST.  
THE RICHMOND, NORTH BRUNSWICK ST.  
THE TAP, NORTH KING STREET  
WHITWORTH HALL, MORNING STAR AVENUE

***Polling Place:*** Vicinity of Manor Street

---

***Polling District: ARRAN QUAY C***

This comprises the complete electoral division of **Arran Quay C** and includes:-

ARBOUR HILL	HENDRICK STREET, ARRAN QUAY
ARRAN QUAY TERRACE, SMITHFIELD	JUDGE DARLEYS, 1-3 PARKGATE STREET
ARRAN QUAY, SMITHFIELD	KING STREET COMPLEX, NORTH KING ST.
BENBURB STREET, ARRAN QUAY	LINCOLN LANE, SMITHFIELD
BLACKHALL COURT, BLACKHALL PLACE	MARMION COURT, BLACKHALL STREET
BLACKHALL GREEN, ARBOUR HILL	NICHOLAS AVENUE, NORTH KING STREET
BLACKHALL PARADE, SMITHFIELD	NORTH KING STREET, SMITHFIELD
BLACKHALL PLACE, SMITHFIELD	OXMANTOWN GREEN, BLACKHALL PLACE
BLACKHALL STREET, ARRAN QUAY	QUEEN STREET, SMITHFIELD
BLACKHALL VIEW, BLACKHALL PLACE	ROSEMOUNT TERRACE, ARBOUR HILL
BOW STREET, SMITHFIELD	SARFIELD HOUSE, WATLING STREET
BRU NA BHFANN, SMITHFIELD MARKET	SARFIELD QUAY, LIFFEY STREET WEST
CHANCERY HALL, 14-17 ELLIS QUAY	SMITHFIELD LOFT, 150 KING ST NORTH
CHURCH STREET, SMITHFIELD	SMITHFIELD MARKET, (BLOCK A)
CLIFDEN COURT, ELLIS QUAY	SMITHFIELD MARKET, (BLOCK B)
CLIPPER COURT, LIFFEY STREET WEST	SMITHFIELD MARKET, (BLOCK C)
CLIPPER VIEW, LIFFEY STREET WEST	SMITHFIELD MARKET, (BLOCK D)
COKE LANE, SMITHFIELD	SMITHFIELD MARKET, (BLOCK E)
COLLINS SQUARE, BENBURB STREET	SMITHFIELD MARKET, (BLOCK F)
ELLIS COURT, ARRAN QUAY	SMITHFIELD TERRACE, SMITHFIELD
ELLIS HOUSE (BLOCK A), ELLIS QUAY	SMITHFIELD VILLAGE, BOW STREET
ELLIS HOUSE (BLOCK B), 5 JOHN STREET	ST. FRANCIS TERRACE, BOW STREET
ELLIS HOUSE (BLOCK C), BENBURB ST	ST. PAUL STREET, ARRAN QUAY
ELLIS QUAY, SMITHFIELD	TEMPLE HOUSE, TEMPLE STREET WEST
FRIARY COURT, SMITHFIELD	THE CHANDLER, ARRAN QUAY, SMITHFIELD
FRIARY GROVE, SMITHFIELD	THE SCHOONER, ARRAN QUAY
GRAVEL WALK COURT, BLACKHALL PLACE	THE SPINNAKER, ARRAN QUAY
HAMMOND LANE, SMITHFIELD	WOOD LANE, ARRAN QUAY
HAYMARKET, SMITHFIELD	
HENDRICK PLACE, ARRAN QUAY	

***Polling Place:*** Vicinity of Brunswick Street North

---

***Polling District: ARRAN QUAY D***

This comprises the complete electoral division of **Arran Quay D** and includes:-

ABERDEEN STREET, OFF INFIRMARY ROAD	MONTPELIER MEWS, MONTPELIER HILL
ARBOUR HILL, ARRAN QUAY	MONTPELIER PARK, ARBOUR HILL
ARBOUR TERRACE, ARBOUR HILL	MONTPELIER SQUARE, MONTPELIER HILL
ARKLOW STREET, STONEYBATTER	NORTH CIRCULAR ROAD
ASHFORD COTTAGES, OXMANTOWN ROAD	O'DEVANEY GARDENS, ARBOUR HILL
ASHFORD PLACE, STONEYBATTER	OXMANTOWN ROAD, STONEYBATTER
ASHFORD STREET, STONEYBATTER	PARK AVENUE WEST
BLACK STREET, OFF INFIRMARY ROAD	PARKGATE STREET, ARBOUR HILL
BRODIR ROW, PALATINE SQUARE	PHOENIX COURT, INFIRMARY ROAD
CAVALRY ROW, PALATINE SQUARE	PHOENIX COURT, PALATINE SQUARE
COWPER STREET, ARBOUR HILL	PROVOST ROW, PALATINE SQUARE
DARLEY COURT, PALATINE SQUARE	ROSS STREET, ARBOUR HILL
DE BURGH ROAD, OFF INFIRMARY ROAD	SLADE ROW, PALATINE SQUARE
FINDLATER STREET, STONEYBATTER	ST. BRICINS MILITARY HOSPITAL
FINN STREET, OFF OXMANTOWN ROAD	ST. BRICIN'S PARK, ARBOUR HILL
INFIRMARY ROAD, ARBOUR HILL	SULLIVAN STREET, OFF INFIRMARY ROAD
JEROME CONNOR PLACE, INFIRMARY ROAD	SWORDS STREET, STONEYBATTER
KINAHAN STREET, ARBOUR HILL	TEMPLE COURT, PALATINE SQUARE
MONTPELIER COURT, MONTPELIER HILL	TEMPLE STREET WEST
MONTPELIER DRIVE, INFIRMARY ROAD	TEMPLE VILLAS, ARBOUR HILL
MONTPELIER GARDENS, INFIRMARY ROAD	THOR PLACE, STONEYBATTER
MONTPELIER HILL, ARBOUR HILL	TOMAR COURT, PALATINE SQUARE

***Polling Place:*** Vicinity of Cowper Street

---



***Polling District: ARRAN QUAY E***

This comprises the complete electoral division of **Arran Quay E** and includes:-

ARBOUR HILL, STONEYBATTER	LUCKY LANE, AUGHHRIM STREET
ARBOUR PLACE, ARBOUR HILL	MALACHI ROAD, STONEYBATTER
ARD RIGH PLACE, ARBOUR HILL	MANOR MEWS, STONEYBATTER
ARD RIGH ROAD, STONEYBATTER	MANOR PLACE, STONEYBATTER
AUBURN WALK, DRUMALEE ROAD	MANOR STREET, STONEYBATTER
AUGHHRIM COURT, STONEYBATTER	MOUNT TEMPLE ROAD, STONEYBATTER
AUGHHRIM PLACE, STONEYBATTER	MURTAGH ROAD, ARBOUR HILL
AUGHHRIM STREET, STONEYBATTER	NIALL STREET, STONEYBATTER
AUGHHRIM VILLAS, STONEYBATTER	NORSEMAN COURT, STONEYBATTER
BEN EDAIR ROAD, STONEYBATTER	NORSEMAN PLACE, STONEYBATTER
CARNEW STREET, STONEYBATTER	NORTH CIRCULAR ROAD, PHIBSBOROUGH
COWPER STREET, ARBOUR HILL	OLAF ROAD, STONEYBATTER
DRUMALEE AVENUE, STONEYBATTER	OSTMAN PLACE, OFF MANOR STREET
DRUMALEE COURT, STONEYBATTER	OXMANTOWN ROAD, STONEYBATTER
DRUMALEE DRIVE, STONEYBATTER	PRUSSIA STREET, STONEYBATTER
DRUMALEE GROVE, STONEYBATTER	SIGURD ROAD, STONEYBATTER
DRUMALEE PARK, STONEYBATTER	SITRIC PLACE, STONEYBATTER
DRUMALEE ROAD, STONEYBATTER	SITRIC ROAD, STONEYBATTER
EBLANA VILLAS, ARBOUR HILL	ST. JOSEPH'S ROAD, STONEYBATTER
HALLIDAY ROAD, STONEYBATTER	ST. MARY'S TERRACE, ARBOUR PLACE
HALLIDAY SQUARE, STONEYBATTER	STANLEY COURT, 62/63 PRUSSIA STREET
HAROLD ROAD, STONEYBATTER	STONEYBATTER, MANOR STREET
IVAR STREET, STONEYBATTER	VIKING PLACE, STONEYBATTER
KING'S COURT, AUGHHRIM STREET	VIKING ROAD, STONEYBATTER

***Polling Place:*** Vicinity of Cowper Street

---

***Polling District: BALLYBOUGH A***

This comprises the complete electoral division of **Ballybough A** and includes:-

ALDBOROUGH COURT, 1-4 NORTH STRAND	DUFF HOUSE, 13-15 SUMMERHILL PARADE
ANNESLEY AVENUE, NORTH STRAND	DUNNE STREET, NORTH STRAND
ANNESLEY CLOSE, BALLYBOUGH	ENAVILLE AVENUE, NORTH STRAND
ANNESLEY PLACE, NORTH STRAND ROAD	ENAVILLE ROAD, NORTH STRAND
ARDILAUN ROAD, BALLYBOUGH	FOSTER PLACE NORTH
ARDILAUN SQUARE, BALLYBOUGH	FOSTER TERRACE, BALLYBOUGH
AUSTIN'S COTTAGES, ANNESLEY PLACE	KING'S AVENUE, BALLYBOUGH
BALLYBOUGH AVENUE, BALLYBOUGH	NEWCOMEN AVENUE, NORTH STRAND
BALLYBOUGH COURT, KINGS AVENUE	NEWCOMEN COURT, NORTH STRAND
BALLYBOUGH HOUSE, POPLAR ROW	NORTH STRAND ROAD, NORTH STRAND
BALLYBOUGH ROAD, BALLYBOUGH	NOTTINGHAM HOUSE, NOTTINGHAM STREET
BAYVIEW AVENUE, NORTH STRAND	NOTTINGHAM STREET, NORTH STRAND
BRIDGEWATER HALL, SUMMERHILL PARADE	O'SULLIVAN AVENUE, BALLYBOUGH
CHARLEMONT PARADE, NORTH STRAND	POPLAR ROW, BALLYBOUGH
CHARLEVILLE AVENUE, NORTH STRAND	PORTLAND ROW
CHARLEVILLE MALL, NORTH STRAND	SACKVILLE AVENUE, NORTH STRAND
CLARENCE STREET NORTH, NORTH STRAND	SACKVILLE GARDENS, BALLYBOUGH ROAD
CLINCH'S COURT, NORTH STRAND	SPRING GARDEN STREET, BALLYBOUGH
CLONLIFFE AVENUE, BALLYBOUGH	ST. AGATHA COURT, off DUNNE STREET
CLONLIFFE ROAD, BALLYBOUGH	ST. ANDREW'S FLATS, ARDILAUN ROAD
CLONMORE ROAD, BALLYBOUGH	ST. JAMES'S AVENUE, CLONLIFFE ROAD
CLONMORE TERRACE, BALLYBOUGH	ST. JOSEPH'S AVE., OFF CLONLIFFE RD
CLONMORE VILLAS, BALLYBOUGH ROAD	ST. MARYS TERRACE, BALLYBOUGH ROAD
COURTNEY'S PLACE, BALLYBOUGH	ST. PATRICK'S AVENUE, NORTH STRAND
CRAWFORD TERRACE, KING'S AVENUE	SUMMERHILL PARADE, NORTH STRAND
CROKE VILLAS, BALLYBOUGH	TAAFFE'S PLACE, ANNESLEY AVENUE
TRINITY TERRACE, CLONLIFFE ROAD	WATERLOO AVENUE, NORTH STRAND
ULSTER TERRACE, NORTH STRAND	WILLIAM STREET NORTH, NORTH STRAND

***Polling Place:*** Vicinity of North Strand

---

**Polling District: BALLYBOUGH B**

This comprises the complete electoral division of **Ballybough B** and includes:-

BEHAN SQUARE, RUSSELL STREET	RICHMOND PARADE, SUMMERHILL
BELVEDERE AVENUE, OFF N CIRCULAR RD	ROBERT PLACE, off CLONLIFFE ROAD
BELVEDERE ROAD	ROBERT STREET, DRUMCONDRA
BRENDAN BEHAN COURT, RUSSELL STREET	RUSSELL AVENUE, DRUMCONDRA
CAMPBELL'S ROW, OFF PORTLAND STREET	RUSSELL STREET, OFF NCR
CLONLIFFE ROAD, DRUMCONDRA	SHERRARD AVENUE, OFF DORSET STREET
DORSET STREET LOWER	SHERRARD COURT, OFF PORTLAND PLACE
DRUMCONDRA PARK, DRUMCONDRA	SHERRARD STREET LOWER, OFF NCR
DRUMCONDRA ROAD LOWER, DRUMCONDRA	ST. GEORGE'S AVENUE, CLONLIFFE ROAD
ELIZABETH STREET, DRUMCONDRA	ST. JOSEPH'S AVENUE, NORTH STRAND
FITZROY AVENUE, DRUMCONDRA	ST. JOSEPH'S TERRACE, OFF NCR
FITZROY COURT, FITZROY AVENUE	ST. JOSEPH'S VILLAS, SUMMERHILL
JONES'S ROAD, DRUMCONDRA	ST. MARGARET'S AVENUE, RICHMOND TCE
MABEL STREET, DRUMCONDRA	ST. PATRICKS TERRACE, DRUMCONDRA
MAY STREET, DRUMCONDRA	ST. PATRICKS TERRACE, RUSSELL STREET
MOUNTJOY PARADE	SUMMERHILL PARADE, SUMMERHILL
NORTH CIRCULAR ROAD	THE BARLEY STORE, BAKERS YARD
NORTH RICHMOND STREET	THE OAT HOUSE, BAKERS YARD
PORTLAND COURT, OFF PORTLAND PLACE	THE WHEAT BARN, BAKERS YARD
PORTLAND LOCK, PORTLAND PLACE	WELLESLEY PLACE, OFF RUSSELL STREET
PORTLAND PLACE, OFF DORSET ST LOWER	WHITWORTH AVENUE, DRUMCONDRA
PORTLAND SQUARE, OFF NCR	WHITWORTH PLACE, DRUMCONDRA
PORTLAND STREET NORTH, PHIBSBOROUGH	WHITWORTH TERRACE, DRUMCONDRA
RICHMOND COTTAGES	WILLIAMS PLACE LOWER, DRUMCONDRA
RICHMOND COURT, ST. JOSEPHS TERRACE	WILLIAMS PLACE UPPER, DRUMCONDRA
RICHMOND CRESCENT, SUMMERHILL	

**Polling Place:** Vicinity of North Richmond Street

---

**Polling District: BOTANIC A**

This comprises the complete electoral division of **Botanic A** and includes:-

ADDISON AVENUE, ADDISON PARK	GLASNEVIN HILL, GLASNEVIN VILLAGE
ADDISON DRIVE, ADDISON PARK	GLASNEVIN OAKS, OLD FINGLAS ROAD
ADDISON HALL, ADDISON PARK	GLENAVON COURT, BALLYMUN ROAD
ADDISON PLACE, GLASNEVIN	HILLCREST COURT, GRIFFITH AVENUE
BALLYMUN ROAD, GLASNEVIN	HOLY FAITH CONVENT, OLD FINGLAS ROAD
BALLYMUN ROAD, GLASNEVIN	OLD FINGLAS ROAD, GLASNEVIN
BEECHMOUNT, GLASNEVIN HILL	PROSPECT AVENUE, GLASNEVIN
BENGAL TERRACE(SEE FINGLAS ROAD)	PROSPECT COURT, PROSPECT AVENUE
BON SECOURS HOSPITAL, GLASNEVIN	PROSPECT ROAD, GLASNEVIN
BOTANIC AVENUE, GLASNEVIN	PROSPECT SQUARE, GLASNEVIN
BOTANIC COURT, BOTANIC ROAD	PROSPECT VIEW, PROSPECT SQUARE
BOTANIC HALL, ADDISON PARK	RIVER GARDENS, GLASNEVIN HILL
BOTANIC MEWS, GLASNEVIN	RIVERBANK HALL, ADDISON PARK
BOTANIC ROAD, GLASNEVIN	ST. DAVID'S TERRACE, GLASNEVIN
BOTANIC VILLAS, GLASNEVIN	ST. MOBHI COURT, GLASNEVIN
CHURCH AVENUE, GLASNEVIN	ST. MOBHI DRIVE, GLASNEVIN
CLAREMONT AVENUE, GLASNEVIN	ST. MOBHI GROVE, GLASNEVIN
CLONMORE COURT, GLASNEVIN	ST. MOBHI MEWS, GLASNEVIN
CREMORE AVENUE, GLASNEVIN	ST. MOBHI ROAD, GLASNEVIN
CREMORE DRIVE, GLASNEVIN	ST. TERESA'S PLACE, GLASNEVIN
CREMORE LAWN, GLASNEVIN	ST. TERESA'S ROAD, GLASNEVIN
CREMORE PARK, GLASNEVIN	SUNNYBANK HOTEL, 68-70 BOTANIC ROAD
CREMORE ROAD, GLASNEVIN	THE HAVEN, GLASNEVIN
CREMORE VILLAS, GLASNEVIN	VIOLET HILL DRIVE, GLASNEVIN
DE COURCY SQUARE, GLASNEVIN	VIOLET HILL PARK, GLASNEVIN
FINGLAS ROAD, GLASNEVIN	VIOLET HILL ROAD, GLASNEVIN

**Polling Place:** Vicinity of Botanic Avenue

---

***Polling District: BOTANIC B1***

This comprises part of the electoral division of **Botanic B** and includes:-

ABBEY VALE, BOTANIC AVENUE	GLENDALOUGH ROAD, GLASNEVIN
BOTANIC AVENUE, DRUMCONDRA	HOLLYBANK COURT, DRUMCONDRA
BOTANIC ROAD, GLASNEVIN	HOLLYBANK ROAD, DRUMCONDRA
CARLINGFORD ROAD, DRUMCONDRA	IONA AVENUE, GLASNEVIN
CHAPEL GATE, ST. ALPHONSUS ROAD	IONA COURT, IONA VILLAS, GLASNEVIN
CRAWFORD AVENUE, GLASNEVIN	IONA CRESCENT, GLASNEVIN
CRESCENT VILLAS, GLASNEVIN	IONA DRIVE, GLASNEVIN
DARGLE ROAD, DRUMCONDRA	IONA PARK, GLASNEVIN
DRUMCONDRA ROAD LOWER, DRUMCONDRA	IONA ROAD, GLASNEVIN
EDEN TERRACE, BOTANIC AVENUE	IONA VILLAS, GLASNEVIN
GLENARM AVENUE, DRUMCONDRA	ST. ALPHONSUS ROAD, DRUMCONDRA
GLENARM SQUARE, ST. JOSEPH'S AVENUE	WOODVILLE ROAD, DRUMCONDRA

***Polling Place:*** Vicinity of Crawford Avenue

The remainder of the electoral division is in the Polling District of Botanic B2

---

***Polling District: BOTANIC B2***

This comprises part of the electoral division of **Botanic B** and includes:-

BOTANIC AVENUE, GLASNEVIN	MANNIX ROAD, GLASNEVIN
BOTANIC PARK, GLASNEVIN	MARGUERITE ROAD, GLASNEVIN
BOTANIC ROAD, GLASNEVIN	ST. ITA'S ROAD, GLASNEVIN
BOTANIC SQUARE, GLASNEVIN	ST. MALACHY'S ROAD, GLASNEVIN
CLIFTONVILLE ROAD, GLASNEVIN	ST. MICHAEL'S ROAD, GLASNEVIN
DANESWELL ROAD, GLASNEVIN	ST. MOBHI ROAD, GLASNEVIN
FAIRFIELD ROAD, GLASNEVIN	VERA TERRACE, BOTANIC AVENUE

***Polling Place:*** Vicinity of Botanic Avenue

The remainder of the electoral division is in the Polling District of Botanic B1

---

***Polling District: BOTANIC C***

This comprises the complete electoral division of **Botanic C** and includes:-

ALPHONSUS HOUSE, DRUMCONDRA	ST. ANNE'S ROAD, DRUMCONDRA
BOTANIC ROAD, GLASNEVIN	ST. BRENDAN'S ROAD, DRUMCONDRA
CLAUDE ROAD, DRUMCONDRA	ST. BRIGID'S ROAD LOWER, DRUMCONDRA
DAVID PARK, DRUMCONDRA	ST. BRIGID'S ROAD UPPER, DRUMCONDRA
DAVID ROAD, DRUMCONDRA	ST. CLEMENT'S ROAD, DRUMCONDRA
DRUMCONDRA ROAD LOWER, DRUMCONDRA	ST. COLUMBA'S ROAD LOWER, DRUMCONDRA
GARTAN AVENUE, GLASNEVIN	ST. COLUMBA'S ROAD UPPER, DRUMCONDRA
GRATTAN PARADE, DRUMCONDRA	ST. JOSEPH'S AVENUE, DRUMCONDRA
IONA ROAD, GLASNEVIN	ST. PATRICK'S ROAD, DRUMCONDRA
LINDSAY GROVE, GLASNEVIN	WHITWORTH COURT, DRUMCONDRA
LINDSAY ROAD, GLASNEVIN	WHITWORTH PARADE, DRUMCONDRA
PROSPECT ROAD, GLASNEVIN	WHITWORTH ROAD, DRUMCONDRA
ST. ALPHONSUS AVENUE, DRUMCONDRA	WIGAN ROAD, DRUMCONDRA
ST. ALPHONSUS ROAD, DRUMCONDRA	

***Polling Place:*** Vicinity of Crawford Avenue

---

***Polling District: CABRA EAST A1***

This comprises part of the electoral division of **Cabra East A** and includes:-

BLACQUIERE VILLAS, PHIBSBOROUGH	PHIBSBOROUGH ROAD, NORTH CIRCULAR RD
CABRA PARK MEWS, PHIBSBOROUGH	ROYSE ROAD, PHIBSBOROUGH
CABRA PARK, PHIBSBOROUGH	SHANDON CRESCENT, PHIBSBOROUGH
CABRA ROAD, PHIBSBOROUGH	SHANDON DRIVE, PHIBSBOROUGH
CONNAUGHT PARADE, PHIBSBOROUGH	SHANDON GARDENS, PHIBSBOROUGH
CONNAUGHT STREET, PHIBSBOROUGH	SHANDON GREEN, PHIBSBOROUGH
CROSS GUNS QUAY, PHIBSBOROUGH	SHANDON MILL, PHIBSBOROUGH
DALYMOUNT, PHIBSBOROUGH	SHANDON PARK, PHIBSBOROUGH
EGLINGTON TERRACE, ROYAL CANAL BANK	SHANDON ROAD, PHIBSBOROUGH
ENNISKERRY ROAD, PHIBSBOROUGH	SHANDON VIEW, PHIBSBOROUGH
LEINSTER STREET NORTH, PHIBSBOROUGH	ST. PETERS ROAD, PHIBSBOROUGH
LIBRARY VIEW VILLAS, PHIBSBOROUGH	ST. PETERS SQUARE, PHIBSBOROUGH
MUNSTER STREET, PHIBSBOROUGH	ULSTER STREET, PHIBSBOROUGH
NORFOLK ROAD, PHIBSBOROUGH	VILLA BANK, PHIBSBOROUGH
NORTH CIRCULAR ROAD	VILLA PARK, ROYAL CANAL BANK

***Polling Place:*** Vicinity of St. Peter's Road

The remainder of the electoral division is in the Polling District of Cabra East A2

---

***Polling District: CABRA EAST A2***

This comprises part of the electoral division of **Cabra East A** and includes:-

BALLYBOGGAN ROAD, GLASNEVIN	GLASNEVIN COURT, GLASNEVIN
CANAL BANK, PHIBSBOROUGH	GLASNEVIN WOODS, GLASNEVIN
CLAREMONT CLOSE, GLASNEVIN	LISIN GLEN, BALLYBOGGAN ROAD
CLAREMONT COURT, GLASNEVIN	PROSPECT ROAD, GLASNEVIN
CLAREMONT CRESCENT, GLASNEVIN	RIVERMOUNT COTTAGES, BALLYBOGGAN RD
CLAREMONT LAWN, GLASNEVIN	RIVERSDALE HOUSE, GLASNEVIN COURT
CLAREVILLE COURT, GLASNEVIN	ST. PHILOMENAS ROAD, GLASNEVIN
CLAREVILLE GROVE, GLASNEVIN	THE COURT, DALCASSIAN DOWNS
COKE OVEN COTTAGES, ROYAL CANAL WAY	THE WILLOWS, GLASNEVIN
DALCASSIAN DOWNS, GLASNEVIN	TOLKA LODGE, FINGLAS BRIDGE
DÚN AN ÓIR, OLD FINGLAS ROAD, GLASNEVIN	TOWER VIEW COTTAGES, GLASNEVIN
FINGLAS ROAD, GLASNEVIN	

***Polling Place:*** Vicinity of St. Philomena's Road

The remainder of the electoral division is in the Polling District of Cabra East A1

---

***Polling District: CABRA EAST B***

This comprises the complete electoral division of **Cabra East B** and includes:-

ANNALY ROAD, CABRA	HOMESTEAD COURT, QUARRY ROAD, CABRA
BREGIA ROAD, CABRA	IMAAL ROAD, CABRA
CABRA ROAD, PHIBSBOROUGH	LEIX ROAD, CABRA
CHURCHVIEW NURSING HOME, CABRA RD	NEWGRANGE ROAD, CABRA
CUALA ROAD, CABRA	OFFALY ROAD, CABRA
DELVIN ROAD, CABRA	QUARRY ROAD, CABRA
DOWTH AVENUE, CABRA	ST. ATTRACTA ROAD, CABRA
ERRIS ROAD, CABRA	ST. EITHNE ROAD, CABRA
FASSAUGH AVENUE, CABRA	ST. FINTAN ROAD, CABRA
FASSAUGH ROAD, CABRA	ST. FINTAN TERRACE, CABRA
FERTULLAGH ROAD, CABRA	ST. JARLATH ROAD, CABRA
GALMOY ROAD, CABRA	

***Polling Place:*** Vicinity of Annaly Road

---

***Polling District: CABRA EAST C***

This comprises the complete electoral division of **Cabra East C** and includes:-

ANNAMOE DRIVE, CABRA	EVERTON AVENUE, PHIBSBOROUGH
ANNAMOE PARK, CABRA	GLENARD AVENUE, CABRA
ANNAMOE ROAD, CABRA	MARLBOROUGH COURT, MARLBOROUGH ROAD
ANNAMOE TERRACE, CABRA	MARLBOROUGH MEWS, NORTH CIRCULAR RD
ARDMORE AVENUE, ELLESMERE AVENUE	MARLBOROUGH ROAD, NORTH CIRCULAR RD
BLACKHORSE GROVE, CABRA	NORTH CIRCULAR ROAD
BRADOGUE COURT, ANNAMOE ROAD	OLD CABRA ROAD, NORTH CIRCULAR ROAD
CABRA DRIVE, CABRA ROAD	PARK LODGE, NORTH CIRCULAR ROAD
CABRA GROVE, CABRA	PHOENIX COURT, BLACKHORSE AVENUE
CABRA ROAD, PHIBSBOROUGH	PHOENIX MANOR, BLACKHORSE AVENUE
CHARLEVILLE ROAD, PHIBSBOROUGH	ST. DAVID'S TERRACE, PHIBSBOROUGH
CHERRYMOUNT PARK, PHIBSBOROUGH	ST. PETERS AVENUE, PHIBSBOROUGH
DOON AVENUE, CABRA	THE GABLES, 78 OLD CABRA ROAD
ELLESMERE AVENUE, CABRA	

***Polling Place:*** Vicinity of Annaly Road

---

***Polling District: CABRA WEST A***

This comprises the complete electoral division of **Cabra West A** and includes:-

ABBEYSIDE, 30 BROOMBRIDGE ROAD	RATOATH ESTATE, CABRA WEST
BANNO ROAD, CABRA	RATOATH ROAD, CABRA
BROOMBRIDGE ROAD, CABRA WEST	VENTRY DRIVE, CABRA WEST
CARNLOUGH ROAD, CABRA WEST	VENTRY PARK, CABRA WEST
FASSAUGH AVENUE, CABRA	VENTRY ROAD, CABRA WEST

***Polling Place:*** Vicinity of Kilkieran Road

---

***Polling District: CABRA WEST B***

This comprises the complete electoral division of **Cabra West B** and includes:-

BANNO ROAD, CABRA WEST	KILKIERAN ROAD, CABRA WEST
BROOMBRIDGE ROAD, CABRA	KILLALA ROAD, CABRA WEST
CARNLOUGH ROAD, CABRA WEST	LISCANNOR ROAD, CABRA WEST
DUNMANUS COURT, CABRA WEST	MULROY ROAD, CABRA WEST
DUNMANUS ROAD, CABRA WEST	ROWAN HAMILTON COURT, CABRA WEST
FASSAUGH AVENUE, CABRA	ST. FINBARS COURT, CABRA WEST
KILKIERAN COURT, CABRA WEST	ST. FINBARS ROAD, CABRA

***Polling Place:*** Vicinity of Kilkieran Road

---

***Polling District: CABRA WEST C***

This comprises the complete electoral division of **Cabra West C** and includes:-

CABRA ROAD, PHIBSBOROUGH	KILLALA ROAD, CABRA WEST
CANON BURKE FLATS, RATOATH ROAD	NEPHIN ROAD, CABRA
CARNLOUGH ROAD, CABRA WEST	OLD CABRA ROAD, CABRA
DEAF VILLAGE, NAVAN ROAD	PINEHURST, NAVAN ROAD, CABRA
DINGLE ROAD, CABRA	RATOATH ROAD, CABRA
DRUMCLIFFE DRIVE, CABRA WEST	ROSECOURT, CABRA ROAD
DRUMCLIFFE ROAD, CABRA WEST	ST. DECLAN'S, NEPHIN ROAD
DUNMANUS ROAD, CABRA WEST	SWILLY ROAD, CABRA WEST
FASSAUGH AVENUE, CABRA	SYCAMORE COURT, 192A CABRA ROAD
INVER ROAD, CABRA WEST	

***Polling Place:*** Vicinity of Navan Road

---

***Polling District: CABRA WEST D***

This comprises the complete electoral division of **Cabra West D** and includes:-

BLACKHORSE AVENUE, NAVAN ROAD	GLENCAR ROAD, CABRA
BLACKHORSE DOWNS, BLACKHORSE AVENUE	GLENMORE ROAD, CABRA
CABRA ROAD OLD, CABRA	HAMPTON GREEN, NAVAN ROAD
CARAGH ROAD, CABRA	HAMPTON SQUARE, NAVAN ROAD
DUNARD AVENUE, CABRA	MCKEE BARRACKS, BLACKHORSE AVENUE
DUNARD COURT, CABRA	MCKEE COURT, MCKEE PARK
DUNARD DRIVE, CABRA	MCKEE PARK, CABRA
DUNARD PARK, CABRA	NAVAN ROAD, ASHTOWN
DUNARD ROAD, CABRA	PARK VIEW, DUNARD ROAD, CABRA
DUNARD WALK, CABRA	PARKVIEW COURT, BLACKHORSE AVENUE
EARL'S COURT, OLD CABRA ROAD	SKREEN ROAD, NAVAN ROAD
GLENBEIGH PARK, CABRA	SLEMISH ROAD, NAVAN ROAD
GLENBEIGH ROAD, CABRA	SPRINGFIELD, BLACKHORSE AVENUE

***Polling Place:*** Vicinity of Navan Road

---

***Polling District: DRUMCONDRA SOUTH A***

This comprises the complete electoral division of **Drumcondra South A** and includes:-

ALL HALLOWS GREEN, GRIFFITH AVENUE	GRIFFITH AVENUE, DRUMCONDRA
ALL HALLOWS SQUARE, DRUMCONDRA	GRIFFITH COURT, FAIRVIEW
ANNADALE AVENUE, FAIRVIEW	GRIFFITH WALK, DRUMCONDRA
ANNADALE CRESCENT, DRUMCONDRA	HOGAN VIEW, RICHMOND ROAD
ANNADALE DRIVE, DRUMCONDRA	INVERNESS ROAD, FAIRVIEW
BERESFORD AVENUE, DRUMCONDRA	LOMOND AVENUE, FAIRVIEW
BERESFORD GREEN, DRUMCONDRA	MELROSE AVENUE, FAIRVIEW
BERESFORD LAWN, GRIFFITH AVENUE	MERVILLE VILLAS, CONVENT AVENUE
BROOK HOUSE, RICHMOND ROAD	ORMOND ROAD, DRUMCONDRA
BUSHFIELD SQUARE, FAIRVIEW	PHILIPSBURGH AVENUE, FAIRVIEW
CHAMBERLAIN COURT, RICHMOND AVENUE	RICHMOND AVENUE, FAIRVIEW
CHURCH AVENUE, DRUMCONDRA	RICHMOND ESTATE, FAIRVIEW
CHURCH VIEW, DRUMCONDRA	RICHMOND GARDENS, RICHMOND AVENUE
CLONTURK AVENUE, DRUMCONDRA	RICHMOND HALL, RICHMOND ROAD
CLONTURK COURT, DRUMCONDRA	RICHMOND LODGE, CONVENT AVENUE
CLONTURK GARDENS, DRUMCONDRA	RICHMOND ROAD
CLONTURK PARK, DRUMCONDRA	RIVERWOOD, RICHMOND ROAD
COLLEGE VIEW, GRIFFITH AVENUE	ST. VINCENT'S HOSPITAL, CONVENT AVE
DRUMCONDRA ROAD UPPER, DRUMCONDRA	THE COPSE, GRIFFITH AVENUE
EDGEWOOD, RICHMOND ROAD	THE CORN HOUSE, DISTILLERY LOFTS
FAIRVIEW CLOSE, RICHMOND AVENUE	THE GARDEN HOUSE, WATERFALL AVENUE
FAIRVIEW STRAND, FAIRVIEW	THE GRAIN STORES, DISTILLERY LOFTS
FOYLE ROAD, FAIRVIEW	THE GRANARY, DISTILLERY LOFTS
GLENCARRIG COURT, RICHMOND ROAD	THE STABLES, DISTILLERY LOFTS
GRACE PARK AVENUE, DRUMCONDRA	TURLOUGH GARDENS, FAIRVIEW
GRACE PARK GARDENS, DRUMCONDRA	WATERFALL AVENUE, RICHMOND ROAD
GRACE PARK HOUSE, RICHMOND ROAD	WATERFALL COURT, RICHMOND ROAD
GRACE PARK ROAD, DRUMCONDRA	WAVERLEY AVENUE, FAIRVIEW
GRACE PARK TERRACE, DRUMCONDRA	WEIR HOUSE, RICHMOND ROAD

***Polling Place:*** Vicinity of Windsor Ave / Church Ave

---



**Polling District: DRUMCONDRA SOUTH B**

This comprises the complete electoral division of **Drumcondra South B** and includes:-

CIAN PARK, DRUMCONDRA	ORCHARD ROAD, OFF CLONLIFFE ROAD
CLONLIFFE GARDENS, DRUMCONDRA	SHREWSBURY HOUSE NURSING HOME
CLONLIFFE ROAD, DRUMCONDRA	SUSANVILLE ROAD, DRUMCONDRA
CLONLIFFE SQUARE, DRUMCONDRA	THE DISTILLERY, DISTILLERY ROAD
CORN MILL ROW, DISTILLERY ROAD	THE HAVEN NURSING HOME, CLONLIFFE RD
CORN MILL, DISTILLERY ROAD	THE WATERFRONT, DRUMCONDRA ROAD LWR
DISTILLERY ROAD, OFF CLONLIFFE ROAD	THOMAS CLARKE HOUSE, ORCHARD ROAD
DRUMCONDRA ROAD LOWER, DRUMCONDRA	TOLKA ROAD, BALLYBOUGH
HOLY CROSS COTTAGES, CLONLIFFE ROAD	
KINGSTON LODGE, CLONLIFFE ROAD	

**Polling Place:** Vicinity of North Richmond Street

---

**Polling District: DRUMCONDRA SOUTH C**

This comprises the complete electoral division of **Drumcondra South C** and includes:-

ACHILL COURT, DRUMCONDRA	LAMBAY ROAD, DRUMCONDRA
ACHILL ROAD, DRUMCONDRA	MILLBOURNE AVENUE, DRUMCONDRA
ARRAN ROAD, DRUMCONDRA	MILLBOURNE LANE, MILLBOURNE AVENUE
BANTRY ROAD, DRUMCONDRA	MILLMOUNT AVENUE, DRUMCONDRA
BARRON PLACE, DRUMCONDRA	MILLMOUNT PLACE, DRUMCONDRA
BEAUCOURT, ACHILL ROAD, DRUMCONDRA	MILLMOUNT TERRACE, DRUMCONDRA
CLARE PARK VILLAS, ACHILL ROAD	MILLMOUNT VILLAS, DRUMCONDRA
CLARE ROAD, DRUMCONDRA	O NEACHTAIN ROAD, DRUMCONDRA
COLLEGE MANOR, DRUMCONDRA	O'BRIEN PLACE, DRUMCONDRA
COMYN PLACE, DRUMCONDRA	O'DALY ROAD, DRUMCONDRA
DRUMCONDRA ROAD UPPER, DRUMCONDRA	RATHLIN ROAD, GLASNEVIN
FERGUSON ROAD, DRUMCONDRA	SHERKIN COURT, DRUMCONDRA
FLEMING ROAD, DRUMCONDRA	SHERKIN GARDENS, DRUMCONDRA
GRIFFITH AVENUE, DRUMCONDRA	ST. MOBHI ROAD, GLASNEVIN
GRIFFITH LAWNS, GRIFFITH AVENUE	STELLA AVENUE, GLASNEVIN
HARDIMAN ROAD, DRUMCONDRA	THE VILLAGE, DRUMCONDRA ROAD
HOME FARM PARK, DRUMCONDRA	VALENTIA ROAD, DRUMCONDRA
HOME FARM ROAD, DRUMCONDRA	WALSH ROAD, DRUMCONDRA
JAMES JOYCE COURT, DRUMCONDRA	WELLPARK AVENUE, DRUMCONDRA
JOYCE ROAD, DRUMCONDRA	WINDELE ROAD, DRUMCONDRA

**Polling Place:** Vicinity of Drumcondra Road

---

**Polling District: INNS QUAY A1**

This comprises part of the electoral division of **Inns Quay A** and includes:-

DE VALERA PLACE, DORSET STREET LR	MATER HOSPITAL, ECCLES STREET
DORSET STREET LOWER	NORTH CIRCULAR ROAD
ECCLES COURT, LOWER DORSET STREET	ST. JOSEPH'S STREET, off DORSET ST
JOSEPHINE AVENUE, NORTH CIRCULAR RD	SYNNOTT PLACE
LEO AVENUE, LEO STREET	SYNNOTT ROW, OFF NORTH CIRCULAR RD
LEO STREET, NORTH CIRCULAR ROAD	

**Polling Place:** Vicinity of Dorset Street Lower

The remainder of the electoral division is in the Polling District of Inns Quay A2

---

***Polling District: INNS QUAY A2***

This comprises part of the electoral division of **Inns Quay A** and includes:-

ARRANMORE AVENUE, PHIBSBOROUGH  
DAKOTA COURT, ROYAL CANAL BANK  
DERRYNANE COURT, DERRYNANE PARADE  
DERRYNANE PARADE, PHIBSBOROUGH  
DERRYNANE SQUARE, LOWER DORSET ST  
DORSET STREET LOWER  
GLENGARRIFF CRESCENT, PHIBSBOROUGH  
GLENGARRIFF PARADE, PHIBSBOROUGH  
INNISFALLEN PARADE, PHIBSBOROUGH  
KENMARE PARADE, PHIBSBOROUGH

KILLARNEY PARADE, PHIBSBOROUGH  
MUCKROSS PARADE, PHIBSBOROUGH  
NORTH CIRCULAR ROAD  
PARÁID AN GHLEANNA GHAI RBH  
ST. BENEDICT'S GARDENS  
ST. IGNATIUS AVENUE, PHIBSBOROUGH  
ST. IGNATIUS ROAD, PHIBSBOROUGH  
SYNNOTT ROW, OFF NORTH CIRCULAR RD  
VALENTIA HSE, 457 NORTH CIRCULAR RD  
VALENTIA PARADE, NORTH CIRCULAR RD.

***Polling Place:*** Vicinity of Dorset Street Lower

The remainder of the electoral division is in the Polling District of Inns Quay A1

---

***Polling District: INNS QUAY B***

This comprises the complete electoral division of **Inns Quay B** and includes:-

ADAIR COURT, ST. JOSEPHS PARADE  
ADAIR TERRACE, ST. JOSEPHS PARADE  
APARTO DORSET POINT, DORSET STREET UPPER  
AUBURN STREET, BROADSTONE  
BERKELEY PLACE, OFF BERKELEY STREET  
BERKELEY ROAD, OFF NCR  
BERKELEY STREET, PHIBSBOROUGH  
BLESSINGTON COURT, PHIBSBOROUGH  
BLESSINGTON LANE, PHIBSBOROUGH  
BLESSINGTON PLACE, PHIBSBOROUGH  
BLESSINGTON STREET, PHIBSBOROUGH  
DAMER COURT, WELLINGTON ST UPPER  
DEVLINS TERRACE, 4-7 MOUNTJOY STREET  
DOMINICK COURT, DOMINICK ST. UPPER  
DOMINICK HOUSE, DOMINICK ST UPR  
DOMINICK STREET UPPER, INNS QUAY  
DORSET STREET UPPER  
ECCLES STREET  
FONTENOY STREET, PHIBSBOROUGH  
GERALDINE STREET, PHIBSBOROUGH  
GOLDSMITH STREET, PHIBSBOROUGH  
JAMES MCSWEENEY HOUSE, BERKELEY RD.  
JOE SARTINI COURT, DOMINICK ST UPR  
MAY'S COTTAGES, ST. JOSEPH'S PARADE  
MOUNTJOY STREET MIDDLE  
MOUNTJOY STREET, PHIBSBOROUGH

MYRTLE STREET, BROADSTONE  
NELSON STREET, PHIBSBOROUGH  
NORTH CIRCULAR ROAD  
O'CONNELL AVENUE, PHIBSBOROUGH  
O'CONNELL VILLAS, OFF BERKELEY ROAD  
PALMERSTON HALL, DOMINICK ST UPPER  
PALMERSTON PLACE, BROADSTONE  
PRIMROSE AVENUE, BROADSTONE  
PRIMROSE STREET, BROADSTONE  
SACKVILLE COURT, BLESSINGTON STREET  
SARFIELD STREET, PHIBSBOROUGH  
SHAMROCK STREET, PHIBSBOROUGH  
ST. JOSEPH'S PARADE, OFF DORSET ST.  
ST. JOSEPH'S PLACE, DORSET STREET  
ST. JOSEPH'S TCE, UPR WELLINGTON ST  
ST. LAURENCE PLACE WEST, BROADSTONE  
ST. MARY'S AVENUE, WELLINGTON ST. NORTH  
ST. MARY'S PLACE, DORSET STREET  
ST. MARY'S TERRACE, OFF GRANBY ROW  
ST. MICHAEL'S PLACE, PHIBSBOROUGH  
ST. PATRICK'S PLACE, INNS QUAY  
ST. VINCENT ST NORTH, PHIBSBOROUGH  
STABLE LANE, PALMERSTON PLACE  
WELLINGTON COURT, MOUNTJOY STREET  
WELLINGTON STREET, PHIBSBOROUGH  
WESTERN WAY, PHIBSBOROUGH ROAD

***Polling Place:*** Vicinity of Wellington Street Upper

---



***Polling District: INNS QUAY C***

This comprises the complete electoral division of **Inns Quay C** and includes:-

ANNE STREET NORTH, ARRAN QUAY	HENRIETTA STREET
ARRAN STREET EAST	KEVIN BARRY HOUSE, COLERAINE STREET
AVONDALE, 4 - 7 LURGAN STREET	KING'S INNS COTTAGES, HENRIETTA ST
BALLS LANE, OFF HALSTON STREET	KINGSMILL COURT, 62-64 BOLTON ST
BERESFORD STREET	LINENHALL PARADE
BOLTON STREET, INNS QUAY	LINENHALL STREET, OFF NORTH KING ST
CHANCERY HALL, CHURCH STREET	LINENHALL TERRACE, NORTH KING ST
CHANCERY HOUSE, CHARLES STREET WEST	LISBURN COURT, NORTH KING STREET
CHANCERY PLACE, SMITHFIELD	LISBURN STREET, OFF NORTH KING ST
CHANCERY STREET, SMITHFIELD	LURGAN STREET, NORTH KING STREET
CHARLES STREET WEST, SMITHFIELD	MARY'S LANE, CHURCH STREET
CHURCH AVENUE, CHURCH STREET	NEW STREET NORTH
CHURCH STREET, SMITHFIELD	NORTH KING STREET, SMITHFIELD
CHURCH TERRACE, SMITHFIELD	ORMOND MARKET, ORMOND QUAY
COLERAINE STREET, CONSTITUTION HILL	ORMOND QUAY UPPER
CONSTITUTION HILL, KINGS INNS GDNS	ORMOND SQUARE, OFF ORMOND QUAY
DOMINICK STREET UPPER, INNS QUAY	ST. MICHAN'S HOUSE, GREEK STREET
FATHER MATHEW SQUARE, OFF CHURCH ST	STIRRUP LANE, OFF NORTH KING STREET
FOCUS HOUSE, GEORGE'S HILL	TEMPLE BUILDINGS (SEE TEMPLE COURT)
HALSTON STREET, OFF NORTH KING STREET	TEMPLE COTTAGES, BROADSTONE
HENRIETTA HALL, BOLTON STREET	TEMPLE COURT, DOMINICK STREET UPPER
HENRIETTA HOUSE, HENRIETTA PLACE	THE COURT, 47-50 BOLTON STREET
HENRIETTA LANE	THE COURT, HENRIETTA PLACE
HENRIETTA PLACE	THE OLD DISTILLERY, NORTH ANNE ST

***Polling Place:*** Vicinity of Brunswick Street North

---

***Polling District: MOUNTJOY A***

This comprises the complete electoral division of **Mountjoy A** and includes:-

AMIEN SQUARE, AMIENS STREET	MONTGOMERY COURT, FOLEY STREET
AMIENS STREET	MONTGOMERY HOUSE, JAMES JOYCE ST
ARKLE HOUSE, 56/58 TALBOT STREET	MOUNTAIN VIEW COURT, SUMMERHILL
BAILEYS COURT, SUMMERHILL	PATRICK HEENEY CRESCENT
BEAVER CLOSE, OFF BEAVER STREET	PATRICK HEENEY HOUSE, SUMMERHILL
BEAVER STREET, OFF FOLEY STREET	PEADAR KEARNEY HOUSE, RAILWAY STREET
BELLA AVENUE, NORTH STRAND	PORTLAND CLOSE
BELLA PLACE, OFF BUCKINGHAM STREET	PORTLAND ROW, NORTH STRAND
BELLA STREET, OFF BUCKINGHAM ST UPR	RAILWAY STREET
BERESFORD PLACE	RUTLAND COTTAGES, SUMMERHILL
BRETT COURT, FOLEY STREET	RUTLAND COURT, SUMMERHILL
BUCKINGHAM STREET LOWER	RUTLAND ROW, off RUTLAND STREET LR
BUCKINGHAM STREET UPPER	RUTLAND STREET, LOWER
BUCKINGHAM VILLAGE, BUCKINGHAM ST	SEAN MCDERMOTT STREET LOWER
BUCKLEY HALL, BUCKINGHAM STREET LWR	SEAN TREACY HOUSE, BUCKINGHAM ST
DEERPARK APTS, 14-18 KILLARNEY ST.	ST. JOSEPH'S MANSIONS, BUCKINGHAM ST
EMPRESS PLACE, off PORTLAND ROW	ST. JUDE'S GARDENS, BEAVER STREET
FITZHARRIS HOUSE, JAMES JOYCE STREET	ST. MARY'S MANSIONS, S MCDERMOTT ST
FOLEY APARTMENTS, BEAVER STREET	STORE STREET
FOLEY STREET	SUMMERHILL
FRANKFORT COTTAGES, off AMIENS ST	SUMMERHILL COURT, SUMMERHILL
GANDON HALL, GARDINER STREET LOWER	SUMMERHILL PLACE
GARDINER STREET LOWER	TALBOT PLACE, TALBOT STREET
GEORGIAN COURT, GARDINER ST LOWER	TALBOT STREET
GLOUCESTER PLACE LOWER	TERRACE PLACE EAST
GLOUCESTER PLACE UPPER	TERRACE PLACE WEST
GLOUCESTER SQUARE, RAILWAY STREET	THE ATRIUM, THE STEELWORKS, FOLEY ST
HEWARDINE TERRACE, AMIENS STREET	THE FORGE, RAILWAY STREET
KILLARNEY AVENUE, KILLARNEY STREET	THE FOUNDRY, RAILWAY STREET
KILLARNEY COURT, KILLARNEY STREET	THE KILN, RAILWAY STREET
KILLARNEY STREET	THE MILL HOUSE, THE STEELWORKS
LIBERTY CORNER, JAMES JOYCE STREET	THE STOCKYARD, THE STEELWORKS
LIBERTY HOUSE, RAILWAY STREET	TYRONE HOUSE, JAMES JOYCE STREET
MABBOT LANE, off TALBOT STREET	

***Polling Place:*** Vicinity of Sean McDermott Street Lower

***Polling District: MOUNTJOY B***

This comprises the complete electoral division of **Mountjoy B** and includes:-

ARCHWAY COURT, MOUNTJOY STREET	MOUNTJOY SQUARE NORTH
BELMONT, GARDINER ST. MIDDLE	MOUNTJOY SQUARE SOUTH
BELVEDERE PLACE, MOUNTJOY SQUARE	NORTH CIRCULAR ROAD
BELVEDERE SQUARE, BELVEDERE COURT	PEMBERTON HOUSE, 33 MOUNTJOY SQUARE
CHARLES STREET GREAT	RUSSELL HOUSE, 33 MOUNTJOY SQUARE
CHARLES STREET, GREAT (NO. 54/55)	RUTLAND PLACE, off N. CIRCULAR RD.
DORSET LANE	SEAN O'CASEY AVENUE, SUMMERHILL
DORSET STREET LOWER	SHERRARD STREET UPPER
EMMET STREET, NORTH CIRCULAR ROAD	SIMMONS PLACE, SUMMERHILL
FITZGIBBON COURT, FITZGIBBON STREET	ST. MONICAS, 28 BELVEDERE PLACE
FITZGIBBON STREET	STAPLETON HOUSE, 33 MOUNTJOY SQUARE
GARDINER STREET MIDDLE	SUMMER PLACE
GARDINER STREET UPPER	SUMMER STREET NORTH, SUMMERHILL
HEALY STREET, NORTH CIRCULAR ROAD	SUMMERHILL
HILL 16 APTS, 28 MIDDLE GARDINER ST	THOMPSON'S COTTAGES, SUMMERHILL
LANGRISHE PLACE, SUMMERHILL	TYRRELL PLACE, off CHARLES LANE
MATT TALBOT COURT, NTH GT CHARLES ST	XAVIER COURT, SHERRARD STREET UPPER
MOUNTJOY SQUARE EAST	

***Polling Place:*** Vicinity of Gardiner Street Upper

---

***Polling District: NORTH CITY 1***

This comprises part of the electoral division of **North City** and includes:-

ABBEY STREET MIDDLE	KING'S COURT, PARNELL STREET
ABBEY STREET UPPER	LIFFEY STREET LOWER
ARRAN STREET EAST	LIFFEY WALK, LIFFEY STREET LOWER
BACHELOR'S WALK	LITTLE STRAND STREET
BACHELOR'S WALK APARTMENTS	LOFTUS COURT, PARNELL STREET
BRADOGUE HOUSE, WOLFE TONE STREET	MARY STREET
BUTLER COURT, ORMOND QUAY LOWER	MARY STREET, LITTLE
BYRNE'S LANE, JERVIS STREET	MARY'S ABBEY, off CAPEL STREET
CAPEL COURT, CAPEL STREET	MELLOR COURT, LIFFEY STREET LOWER
CAPEL STREET	MOORE STREET, off PARNELL STREET
CHANDLER COURT, 49/50 CAPEL STREET	NORTH LOTT'S ROAD
GREAT STRAND STREET	ORMOND COURT, 11 ORMOND QUAY LOWER
GREGG COURT, PARNELL STREET	ORMOND QUAY UPPER
HAMILTON COURT, HAMILTON STREET	ORMOND QUAY, LOWER
HAPENNY BRIDGE HOUSE, ORMOND QUAY	PARNELL STREET
HARTY COURT, ORMOND QUAY LOWER	QUARTIERE BLOOM, ORMOND QUAY LOWER
JERVIS LANE UPPER, off MARY STREET	STAFFORD HOUSE, 24 WOLFE TONE STREET
JERVIS PARK APARTMENTS, JERVIS ST.	WOLFE TONE CLOSE
JERVIS PLACE, ABBEY STREET UPPER	WOLFE TONE COURT, WOLFE TONE STREET
JERVIS STREET	WOLFE TONE STREET

***Polling Place:*** Vicinity of Brunswick Street North

The remainder of the electoral division is in the Polling District of North City 2

---

***Polling District: NORTH CITY 2***

This comprises part of the electoral division of **North City** and includes:-

ABBEY COURT, IRISH LIFE CENTRE	MARLBOROUGH STREET
ASTOR HALL, EDEN QUAY	MOLAND HOUSE, TALBOT STREET
CHAMPIONS AVENUE, CATHAL BRUGHA ST	O'CONNELL STREET LOWER
CUSTOM HALL, GARDINER STREET LOWER	O'CONNELL STREET UPPER
EDEN QUAY	SEAN MCDERMOTT STREET UPPER
GARDINER STREET LOWER	TALBOT HALL, IRISH LIFE CENTRE
MARLBOROUGH COURT, MARLBOROUGH ST	TALBOT STREET
MARLBOROUGH PLACE, MARLBOROUGH STRE	

***Polling Place:*** Vicinity of Marlborough Street

The remainder of the electoral division is in the Polling District of North City 1

***Polling District: NORTH DOCK A***

This comprises the complete electoral division of **North Dock A** and includes:-

BESSBOROUGH AVENUE, NORTH STRAND	NORTHBROOK AVENUE UPPER
CROSBIE'S YARD, OSSORY ROAD	NORTHBROOK TERRACE, NORTH STRAND
EAST WALL ROAD, EAST WALL	OSSORY ROAD, NORTH STRAND
FAITH AVENUE, NORTH STRAND	SPENCER PLACE, NORTH STRAND
GAELIC STREET, NORTH STRAND	SPENCER STREET NORTH, NORTH STRAND
HIBERNIAN AVENUE, NORTH STRAND	ST. BRIGID'S AVENUE, NORTH STRAND
HOPE AVENUE, NORTH STRAND	ST. BRIGID'S COTTAGES, NORTH STRAND
HYACINTH STREET, NORTH STRAND	STONE COURT, STONEY ROAD
JAMES'S STREET NORTH, NORTH STRAND	STONE ROAD, EASTWALL
LEINSTER AVENUE, NORTH STRAND	STRANDVILLE AVENUE, NORTH STRAND
LEINSTER STREET EAST, NORTH STRAND	STRANDVILLE PLACE, NORTH STRAND
NORTH STRAND ROAD	THE STRAND, 149 NORTH STRAND ROAD
NORTHBROOK AVENUE LOWER	XAVIER AVENUE, NORTH STRAND

***Polling Place:*** Vicinity of North Strand

---

***Polling District: NORTH DOCK B***

This comprises the complete electoral division of **North Dock B** and includes:-

ABERCORN ROAD, EAST WALL	ISLAND KEY, EAST ROAD, EAST WALL
ALEXANDRA PLACE, EAST ROAD	KILLANE COURT, EAST WALL
ALEXANDRA TERRACE, EAST WALL	KILLANE ROAD, EAST WALL
BALTRASNA HOUSE, SPENCER DOCK	KILLASHEE HOUSE, SPENCER DOCK
BARGY ROAD, EAST WALL	KIRKPATRICK HOUSE, SPENCER DOCK
BLACKWATER HOUSE, SPENCER DOCK	LIFFEY TRUST CENTRE, UPR SHERIFF ST
BLYTHE AVENUE, EAST WALL	LONGFORD HOUSE, SPENCER DOCK
BOLAND'S COTTAGES, EAST WALL	MALACHI PLACE, EAST WALL
BOOLAVOGUE ROAD, EAST WALL	MAYOR STREET UPPER, NORTH WALL
CALEDON COURT, EAST WALL	MERCHANT'S ROAD, EAST WALL
CALEDON ROAD, EAST WALL	MERCHANT'S SQUARE, EAST WALL
CANON HALL, EAST ROAD	MOY ELTA ROAD, EAST WALL
CARBURY'S TERRACE, SHERRIFF STREET	NEW WAPPING STREET, NORTH WALL
CASTLEFORBES ROAD, NORTH DOCK	NORTH BANK, CASTLEFORBES ROAD
CASTLEFORBES SQUARE, NORTH DOCK	NORTH WALL QUAY, NORTH WALL
CHURCH AVENUE EAST, EAST WALL	OXFORD TERRACE, EAST WALL
CHURCH COURT, EAST WALL	PAKENHAM HOUSE, SPENCER DOCK
CHURCH PLACE, EAST WALL	PICKFORD'S TERRACE, SHERIFF ST UPR
CHURCH ROAD, EAST WALL	PORTSIDE COURT, EAST WALL
CHURCH ROW, EAST WALL	RAVENSDALE ROAD, EAST WALL
CHURCH SQUARE, EAST WALL	RIVERSTOWN HOUSE, SPENCER DOCK
CHURCH STREET EAST, EAST WALL	RUSSELL AVENUE EAST, EAST WALL
CLONCURRY HOUSE, SPENCER DOCK	SAUNDERS HOUSE, SPENCER DOCK
COPEBRIDGE HOUSE, SPENCER DOCK	SEAVIEW AVENUE, EAST WALL
CRESCENT GARDENS, EAST WALL	SHELMALIER HOUSE, EAST WALL
EAST ROAD, EAST WALL	SHELMALIER ROAD, EAST WALL
EAST WALL ROAD, EAST WALL	ST. BARNABAS GARDENS, EAST WALL
FAIRFIELD AVENUE, EAST WALL	ST. MARY'S COURT, EAST WALL
FORTH ROAD, EAST WALL	ST. MARY'S ROAD NORTH, EAST WALL
HAWTHORN AVENUE, EAST WALL	ST. MURA'S TERRACE, STRANGFORD ROAD
HAWTHORN MEWS, EAST WALL	STRANGFORD GARDENS, EAST WALL
HAWTHORN TERRACE, EAST WALL	STRANGFORD ROAD, EAST WALL
HILL OF DOWN HOUSE, SPENCER DOCK	TEELING WAY, EAST ROAD, EAST WALL
IRVINE COTTAGES, IRVINE TERRACE	THE LIGHTHOUSE, EAST WALL
IRVINE COURT, EAST WALL	THOMASTOWN HOUSE, SPENCER DOCK
IRVINE TERRACE, EAST WALL	WEST ROAD, EAST WALL

***Polling Place:*** Vicinity of East Wall

---

***Polling District: NORTH DOCK C***

This comprises the complete electoral division of **North Dock C** and includes:-

ACHILL HOUSE, CUSTOM HOUSE SQUARE	MARINERS PORT, NORTH WALL
ALDBOROUGH PARADE, NORTH STRAND	MOY HOUSE, CUSTOM HOUSE SQUARE
AMIENS STREET, NORTH STRAND	NATIONAL COLLEGE OF IRELAND, IFSC
ARANMORE, CUSTOM HOUSE HARBOUR	ORIEL HALL, SEVILLE PLACE
ARGYLE, CUSTOM HOUSE HARBOUR	ORIEL STREET LOWER, SEVILLE PLACE
ARRAN HOUSE, CUSTOM HOUSE SQUARE	ORIEL STREET UPPER, SEVILLE PLACE
ASGARD, CUSTOM HOUSE HARBOUR	PRESTON STREET, off AMIENS STREET
BARROW HOUSE, CUSTOM HOUSE SQUARE	RAITHLIN O'BIRNE, CUSTOM HOUSE HBR
BELLMANS WALK, SEVILLE PLACE	RATHLIN HOUSE, CUSTOM HOUSE SQUARE
BERESFORD HOUSE, CUSTOM HOUSE SQUARE	SCARRIFF HOUSE, CUSTOM HOUSE SQUARE
BERRY HOUSE, CUSTOM HOUSE SQUARE	SECOND AVENUE, SEVILLE PLACE
BOYNE HOUSE, CUSTOM HOUSE SQUARE	SEMPLE HOUSE, CUSTOM HOUSE SQUARE
BURTON HOUSE, CUSTOM HOUSE SQUARE	SEVILLE PLACE, NORTH WALL
CANON LILLIS AVENUE, SEVILLE PLACE	SEVILLE TERRACE, NORTH STRAND
CLARION QUAY, NORTH WALL QUAY	SHAMROCK COTTAGES, NORTH STRAND
COBURG PLACE, SEVILLE PLACE	SHAMROCK PLACE, NORTH STRAND
CRINAN STRAND, NORTH WALL	SHAMROCK TERRACE, NORTH STRAND
DARGLE HOUSE, CUSTOM HOUSE SQUARE	SHANNON HOUSE, CUSTOM HOUSE SQUARE
EAGLE ISLAND, CUSTOM HOUSE HARBOUR	SHERIFF STREET LOWER, NORTH STRAND
EMERALD PLACE, OFF SEVILLE PLACE	SKELLIG HOUSE, CUSTOM HOUSE SQUARE
EMERALD STREET, NORTH WALL	SKELLIG MICHAEL, CUSTOM HOUSE HBR
FASNET, CUSTOM HOUSE HARBOUR	SLANEY HOUSE, CUSTOM HOUSE SQUARE
FERRYMANS CROSSING, SEVILLE PLACE	SPENCER DOCK, NORTH WALL
FIRST AVENUE, SEVILLE PLACE	SPENCER HOUSE, CUSTOM HOUSE SQUARE
FOURTH AVENUE, SEVILLE PLACE	ST. LAURENCE OTOOLE CRT, NORTH WALL
GANDON HOUSE, CUSTOM HOUSE SQUARE	ST. LAURENCE PLACE EAST, SEVILLE PL
HOOK HEAD, CUSTOM HOUSE HARBOUR	THE BAILY, CUSTOM HOUSE HARBOUR
INISH TRAHULL, CUSTOM HOUSE HARBOUR	THE KISH, CUSTOM HOUSE HARBOUR
JAMES LARKIN HOUSE, NORTH STRAND RD	THIRD AVENUE, SEVILLE PLACE
LAGAN HOUSE, CUSTOM HOUSE SQUARE	TUSKAR ROCK, CUSTOM HOUSE HARBOUR
LEE HOUSE, CUSTOM HOUSE SQUARE	VALENTIA HOUSE- CUSTOM HOUSE SQUARE
MALTON HOUSE, CUSTOM HOUSE SQUARE	

***Polling Place: Vicinity of Seville Place***

---

**Polling District: ROTUNDA A**

This comprises the complete electoral division of **Rotunda A** and includes:-

ALFRED BYRNE HSE, GRENVILLE STREET	KELLYS COURT, KELLYS ROW
AVONDALE HALL, 151-152 PARNELL ST	KELLY'S ROW, LOWER DORSET STREET
AVONDALE HOUSE, CUMBERLAND ST NORTH	KENMARE HSE, 22-23 NTH GT GEORGE ST
BELMONT HALL,GARDINER STREET MIDDLE	MARLBOROUGH STREET
BELVEDERE COURT, NTH GRT GEORGES ST	MOUNTJOY SQUARE WEST
BELVEDERE HSE,46 NTH GRT GEORGES ST	NERNEYS COURT, ST ANTHONYS PLACE
BLOOMFIELD HOUSE, 6 N GT GEORGES ST	NORDELL HOUSE, GARDINER STREET
CAVENDISH ROW, PARNELL SQUARE	NORTH FREDERICK STREET
CUMBERLAND HOUSE, 5 N GT GEORGES ST	NORTH GREAT GEORGE'S STREET
CUMBERLAND ROW, 31-32 BRITAIN PLACE	O'BRIEN HALL, GARDINER STREET LOWER
DENMARK STREET GREAT	O'CONNELL STREET UPPER
DERMOT O'DWYER HOUSE, HARDWICKE ST	PARNELL PLACE, off PARNELL STREET
DORSET SQUARE, GARDINER STREET UPPER	PARNELL SQUARE EAST
DORSET STREET LOWER	PARNELL STREET
DORSET STREET UPPER	RORY O'CONNOR HSE, HARDWICK STREET
FATHER SCULLY HOUSE, GARDINER ST.	RUTLAND PLACE, off GT DENMARK ST
FREDERICK LANE NORTH APARTMENTS	SEAN MCDERMOTT APARTMENTS
GARDINER PLACE	TEMPLE HALL, 128-131 PARNELL STREET
GARDINER ROW, PARNELL SQUARE EAST	TEMPLE HOUSE, HILL STREET
GARDINER STREET UPPER	TEMPLE PLACE, GRENVILLE STREET
GEORGE'S PLACE NORTH, OFF TEMPLE ST	TEMPLE STREET
GRENVILLE LANE, OFF GARDINER PLACE	THE BECKETT, GRESHAM HOUSE
HARDWICKE PLACE, TEMPLE STREET	THE COURTYARD, HILL STREET
HARDWICKE STREET	THE JOYCE, GRESHAM HOUSE
HEADFORT COURT, 36-37 HILL STREET	THE MEWS, 41 NORTH GREAT GEORGES ST
HILL STREET	THE MOORE, GRESHAM HOUSE
HILL STREET FLATS, HILL STREET	THE O'CASEY, GRESHAM HOUSE
JAMES MCGEE HOUSE, GRENVILLE ST	THE SYNGE, GRESHAM HOUSE
KAVANAGH COURT, GARDINER STREET LOWER	THE YEATS, GRESHAM HOUSE

**Polling Place:** Vicinity of Marlborough Street

---

**Polling District: ROTUNDA B**

This comprises the complete electoral division of **Rotunda B** and includes:-

BOLTON SQUARE, LOWER DOMINICK ST	KINGS INN STREET
BOLTON STREET	LITTLE BRITAIN STREET, OFF CAPEL ST
CAMPBELL'S COURT, OFF L. BRITAIN ST	MARKET SQUARE APARTMENTS, GREEN ST
CAPEL STREET	NORTH FREDERICK STREET
COLLEGE COURT, KING'S INNS STREET	NORTH KING STREET, SMITHFIELD
DOMINICK LANE, 1 DOMINICK STREET LWR	PARNELL SQUARE WEST
DOMINICK PLACE, OFF GRANBY PLACE	PARNELL STREET
DOMINICK STREET LOWER	RUSSELL COURT, LITTLE BRITAIN ST.
DORSET STREET UPPER	SEMPLE COURT, CAPEL STREET
FASHION HOUSE, LITTLE BRITAIN ST.	SEMPLE HALL, LITTLE BRITAIN STREET
GRANBY CENTRE, 9/10 GRANBY ROW	SHERIDAN COURT, DORSET STREET UPPER
GRANBY HALL, GRANBY LANE	SHERIDAN PLACE, DORSET STREET UPPER
GRANBY LANE	STEWART HALL, RYDERS ROW
GRANBY ROW, PARNELL SQUARE WEST	STEWART HOUSE, PARNELL SQUARE EAST
GREEN COURT VIEW, GREEN STREET	ULYSSES HOUSE,LITTLE BRITAIN STREET
IVY EXCHANGE, PARNELL STREET	

**Polling Place:** Vicinity of Brunswick Street North

---

**CONSTITUENCY**  
**OF**  
**DUBLIN BAY SOUTH**

<i>Polling District</i>	<i>Distinguishing Letters</i>	<i>Electoral Area</i>
<b>Kimmage C</b>	<b>YB</b>	<b>KIMMAGE-RATHMINES</b>
<b>Mansion House A</b>	<b>ZA</b>	<b>SOUTH EAST INNER CITY</b>
<b>Mansion House B</b>	<b>ZB</b>	“ “
<b>Pembroke East A</b>	<b>XA</b>	“ “
<b>Pembroke East B</b>	<b>XB</b>	<b>PEMBROKE</b>
<b>Pembroke East C</b>	<b>XC</b>	“ “
<b>Pembroke East D1</b>	<b>XD</b>	“ “
<b>Pembroke East D2</b>	<b>XF</b>	“ “
<b>Pembroke East E</b>	<b>XG</b>	“ “
<b>Pembroke West A 1</b>	<b>XH</b>	<b>SOUTH EAST INNER CITY</b>
<b>Pembroke West A2</b>	<b>XT</b>	“ “
<b>Pembroke West B1</b>	<b>XJ</b>	<b>PEMBROKE</b>
<b>Pembroke West B2</b>	<b>XK</b>	“ “
<b>Pembroke West C</b>	<b>XL</b>	“ “
<b>Rathfarnham</b>	<b>YD</b>	<b>KIMMAGE-RATHMINES</b>
<b>Rathmines East A</b>	<b>XM</b>	<b>PEMBROKE</b>
<b>Rathmines East B1</b>	<b>XP</b>	“ “
<b>Rathmines East B2</b>	<b>XQ</b>	“ “
<b>Rathmines East C1</b>	<b>XR</b>	“ “
<b>Rathmines East C2</b>	<b>YE</b>	“ “
<b>Rathmines East D</b>	<b>XS</b>	“ “
<b>Rathmines West A1</b>	<b>YF</b>	<b>KIMMAGE-RATHMINES</b>
<b>Rathmines West A2</b>	<b>YG</b>	“ “
<b>Rathmines West B</b>	<b>YH</b>	<b>PEMBROKE</b>
<b>Rathmines West C</b>	<b>YJ</b>	<b>KIMMAGE-RATHMINES</b>

<i>Polling District</i>	<i>Distinguishing Letters</i>	<i>Electoral Area</i>	
<b>Rathmines West D</b>	<b>YK</b>	“	“
<b>Rathmines West E</b>	<b>YL</b>	“	“
<b>Rathmines West F1</b>	<b>YM</b>	“	“
<b>Rathmines West F2</b>	<b>YN</b>	“	“
<b>Royal Exchange A</b>	<b>ZK</b>	<b>SOUTH EAST INNER CITY</b>	
<b>Royal Exchange B</b>	<b>ZL</b>	“	“
<b>St. Kevin's</b>	<b>ZM</b>	“	“
<b>South Dock 1</b>	<b>ZP</b>	“	“
<b>South Dock 2</b>	<b>ZQ</b>	“	“
<b>Terenure A</b>	<b>YP</b>	<b>KIMMAGE-RATHMINES</b>	
<b>Terenure B</b>	<b>YQ</b>	“	“
<b>Terenure C</b>	<b>YR</b>	“	“
<b>Terenure D</b>	<b>YS</b>	“	“
<b>Wood Quay A</b>	<b>ZY</b>	<b>SOUTH-EAST INNER CITY</b>	
<b>Wood Quay B</b>	<b>ZZ</b>	“	“

***Polling District: KIMMAGE C***

This comprises the complete electoral division of **Kimmage C** and includes:-

ARBUTUS AVENUE, HAROLD'S CROSS	MANOR VILLAS, MOUNT ARGUS GROVE
BOYNE COURT, HAROLD'S CROSS	MARIST SISTERS, SUNDRIVE ROAD
CHURCH PARK AVENUE, HAROLD'S CROSS	MOUNT ARGUS AVENUE, HAROLD'S CROSS
CHURCH PARK COURT, MOUNT ARGUS	MOUNT ARGUS CLOSE, HAROLD'S CROSS
CHURCH PARK DRIVE, HAROLD'S CROSS	MOUNT ARGUS COURT, HAROLD'S CROSS
CHURCH PARK LAWN, MOUNT ARGUS	MOUNT ARGUS CRESCENT, HAROLD'S CROSS
CHURCH PARK WAY, MOUNT ARGUS	MOUNT ARGUS GREEN, HAROLD'S CROSS
CLARE VILLAS, HAROLD'S CROSS	MOUNT ARGUS GROVE, HAROLD'S CROSS
CLOGHER GREEN, CRUMLIN	MOUNT ARGUS PARK, HAROLD'S CROSS
CLOGHER ROAD, CRUMLIN	MOUNT ARGUS ROAD, HAROLD'S CROSS
GANDON CLOSE, HAROLD'S CROSS	MOUNT ARGUS SQUARE, HAROLD'S CROSS
GOLDSTONE COURT, CLOGHER ROAD	MOUNT ARGUS TERRACE, HAROLD'S CROSS
GREENMOUNT AVENUE, HAROLD'S CROSS	MOUNT ARGUS VIEW, HAROLD'S CROSS
GREENMOUNT CLOSE, HAROLD'S CROSS	MOUNT ARGUS WAY, HAROLD'S CROSS
GREENMOUNT COURT, HAROLD'S CROSS	OUR LADY'S HOSPICE, HAROLD'S CROSS
GREENMOUNT LANE EAST, HAROLDS CROSS	PARNELL AVENUE, HAROLD'S CROSS
GREENMOUNT LANE WEST, HAROLDS CROSS	PARNELL COURT, HAROLD'S CROSS
GREENMOUNT SQUARE, HAROLD'S CROSS	PARNELL ROAD, HAROLD'S CROSS
HAROLDS BRIDGE COURT, HAROLDS CROSS	RUTLAND AVENUE, CRUMLIN
HAROLD'S CROSS ROAD, HAROLD'S CROSS	RUTLAND GROVE, CRUMLIN
KIMMAGE ROAD LOWER, HAROLD'S CROSS	ST. CLARE'S AVENUE, HAROLD'S CROSS
LAURENCE COURT, MOUNT ARGUS ROAD	ST. GLADY'S, 53 KIMMAGE ROAD LOWER
LIMEKILN LANE, HAROLD'S CROSS	SUNDRIVE PARK, KIMMAGE
MANOR COURT, MOUNT ARGUS GROVE	SUNDRIVE ROAD, KIMMAGE

***Polling Place:*** Vicinity of Harolds Cross Road / Clogher Road

---

***Polling District: MANSION HOUSE A***

This comprises the complete electoral division of **Mansion House A** and includes:-

ALEXANDER COURT APTS, FENIAN STREET	LOMBARD COURT, OFF LOMBARD ST EAST
BASS PLACE, OFF FENIAN STREET	LOMBARD STREET EAST
BOYNE STREET, WESTLAND ROW	LUKE STREET, OFF TARA STREET
BURGH QUAY	MAGENNIS COURT, OFF MAGENNIS PLACE
CITY QUAY	MAGENNIS PLACE, OFF PEARSE STREET
CITY SQUARE, GLOUCESTER ST. SOUTH	MAGENNIS SQUARE, OFF PEARSE STREET
CLARE STREET	MARKIEVICZ HOUSE, TOWNSEND STREET
COLLEGE CLOSE, 37-39 TARA STREET	MARK'S LANE, OFF LOMBARD ST EAST
COLLEGE GATE, TOWNSEND STREET	MERRION SQUARE NORTH
COLLEGE STREET	MOSS STREET, OFF TOWNSEND STREET
CORN EXCHANGE, BURGH QUAY	O'CALLAGHAN COURT, ERNE ST. UPPER
CORN EXCHANGE, POOLBEG STREET	PEARSE HOUSE, PEARSE STREET
CREIGHTON STREET, OFF TOWNSEND ST	PEARSE STREET
CUMBERLAND ST STH, OFF FENIAN ST	PETERSON'S COURT, CITY QUAY
DENZILLE COURT, 29 DENZILLE LANE	POOLBEG STREET, OFF TARA STREET
DENZILLE LANE APARTMENTS, FENIAN STREET	PRINCE'S STREET SOUTH
DENZILLE LANE, OFF FENIAN STREET	SANDWITH STREET, OFF PEARSE STREET
DENZILLE MEWS, DENZILLE LANE	ST. ANDREW'S COURT, FENIAN STREET
D'OLIER STREET	THE BROKERAGE, TOWNSEND STREET
DOWLING'S COURT, CITY QUAY	THE WINDMILL, LIME STREET
ERNE STREET UPPER, OFF PEARSE STREET	TOWNSEND STREET
ERNE TERRACE, OFF ERNE STREET UPPER	TRINITY COLLEGE, COLLEGE GREEN
EXCHANGE COURT, CORN EXCHANGE PLACE	TRINITY PLAZA, TARA STREET
FENIAN STREET	TRINITY SQUARE, TOWSEND STREET
GEORGE'S QUAY	WESTLAND ROW
GLOUCESTER STREET SOUTH	WESTLAND SQUARE, PEARSE STREET
GOLDSMITH HALL, WESTLAND ROW	WESTMORELAND STREET
HYDE COURT, SHAW STREET	WINDMILL LANE APTS, WINDMILL LANE
LINCOLN PLACE	

***Polling Place:*** Vicinity of Pearse Street

---



**Polling District: MANSION HOUSE B**

This comprises the complete electoral division of **Mansion House B** and includes:-

ALEXANDER COURT, PEMBROKE ST UPPER	LAVERTY COURT, OFF PEMBROKE ST UPR
ANNE STREET SOUTH, OFF DAWSON ST	LEESON CLOSE, OFF LEESON STREET LWR
AURON COURT, PEMBROKE STREET UPPER	LEESON LANE, OFF LEESON STREET LWR
BAGGOT COURT MEWS, BAGGOT ST LOWER	LEESON STREET LOWER
BAGGOT COURT, BAGGOT STREET LOWER	LEINSTER LANE, OFF LEINSTER ST STH
BAGGOT STREET LOWER	LEINSTER STREET SOUTH
CLARE COURT, CLARE LANE	MACKIES PLACE, OFF PEMBROKE ST LWR
CLARE STREET	MERRION ROW, OFF BAGGOT STREET LWR
DAWSON STREET	MERRION SQUARE SOUTH
DUKE STREET, OFF DAWSON STREET	MERRION SQUARE WEST
DUNLOE HALL, MERRION STREET	MERRION STREET UPPER
ELY MEWS, BAGGOT ST. UPPER	MOLESWORTH PLACE
ELY PLACE UPPER, OFF HUME STREET	MOLESWORTH STREET
ELY PLACE, OFF HUME STREET	NASSAU STREET
FITZWILLIAM COURT, PEMBROKE ST UPR	PEMBROKE LANE, OFF PEMBROKE STREET
FITZWILLIAM LANE, OFF BAGGOT ST LWR	PEMBROKE PLACE, OFF HERBERT PARK
FITZWILLIAM PLACE, LEESON STREET LR	PEMBROKE STREET LOWER
FITZWILLIAM SQUARE	PEMBROKE STREET UPPER
FITZWILLIAM STREET LOWER	ROYAL HIBERNIAN WAY, DUKE STREET
FITZWILLIAM STREET UPPER	SCHOOLHOUSE LANE EAST
FREDERICK STREET STH, OFF NASSAU ST	ST. STEPHEN'S GREEN NORTH
GRAFTON STREET	ST. STEPHEN'S GREEN PARK
HUME STREET, ST. STEPHEN'S GREEN EAST	ST. STEPHENS HOUSE, LEESON LANE
JOSHUA LANE, OFF DAWSON STREET	WINDSOR COURT
KILDARE STREET	WINDSOR PLACE
KINGRAM PLACE, OFF FITZWILLIAM PL.	

**Polling Place:** Vicinity of Baggot Street Lower

---

**Polling District: PEMBROKE EAST A**

This comprises the complete electoral division of **Pembroke East A** and includes:-

AIKENHEAD TERRACE, IRISHTOWN	OLIVER PLUNKETT AVENUE, IRISHTOWN
ALEXANDRA QUAY, YORK ROAD	O'RAHILLY HOUSE, THORNCASTLE STREET
BATH STREET, IRISHTOWN	PARKVIEW PLACE, RINGSEND
BAYVIEW, IRISHTOWN	PEMBROKE COTTAGES, CAMBRIDGE ROAD
BREMEN AVENUE, RINGSEND	PEMBROKE GROVE, IRISHTOWN
BREMEN GROVE, RINGSEND	PEMBROKE STREET, IRISHTOWN
BREMEN ROAD, RINGSEND	PIGEON HOUSE ROAD, RINGSEND
BRIDGE STREET, RINGSEND	PINE ROAD, RINGSEND
CAMBRIDGE AVENUE, RINGSEND	POOLBEG QUAY, PIGEON HOUSE ROAD
CAMBRIDGE COURT, RINGSEND	PORTVIEW APARTMENTS, THORNCASTLE ST
CAMBRIDGE PARK, RINGSEND	RINGSEND PARK, RINGSEND
CAMBRIDGE ROAD, RINGSEND	ROPEWALK MEWS, RINGSEND
CAMBRIDGE SQUARE, RINGSEND	ROPEWALK PLACE, RINGSEND
CANON MOONEY GARDENS, RINGSEND	ROSARY TERRACE, IRISHTOWN
CELESTINE AVENUE, IRISHTOWN	SEAPOINT TERRACE, IRISHTOWN
CHAPEL AVENUE, IRISHTOWN	SIMPSON'S LANE, IRISHTOWN
CHAPEL COURT, CHAPEL AVENUE	ST. BRENDAN'S COTTAGES, IRISHTOWN
CHURCH AVENUE, IRISHTOWN	ST. JOSEPH'S TERRACE, IRISHTOWN
CLONLARA ROAD, OFF SEAN MOORE ROAD	ST. MAGDALEN TERRACE, IRISHTOWN
CYMRIC ROAD, OFF SEAN MOORE ROAD	ST. MARY'S TERRACE, IRISHTOWN
DERMOT O'HURLEY AVENUE, IRISHTOWN	ST. PATRICK'S VILLAS, RINGSEND
DODDER TERRACE, IRISHTOWN	ST. PHILOMENA TERRACE, IRISHTOWN
ENNIS GROVE, IRISHTOWN	STABLE LANE, DARCY COTTAGES
ENNIS PLACE, IRISHTOWN	STRAND STREET, RINGSEND
FAIRVIEW AVENUE, RINGSEND	STRASBURG TERRACE, IRISHTOWN
FISHERMANS WHARF, RINGSEND	SUMMERFIELD COURT, IRISHTOWN ROAD
FITZWILLIAM POINT, FITZWILLIAM QUAY	SUMMERFIELD, IRISHTOWN ROAD
FITZWILLIAM QUAY, RINGSEND	THE BOTTLEWORKS, DERMOT O'HURLEY AVE
FITZWILLIAM STREET	THE MOORINGS, FITZWILLIAM QUAY
GEORGE REYNOLDS HOUSE, IRISHTOWN	THE OLD PRESBYTERY, CAMBRIDGE ROAD
HERBERT PLACE, PEMBROKE, D4	THE PUMP HOUSE, LONDONBRIDGE ROAD
IRISHTOWN ROAD, IRISHTOWN	THE SQUARE, IRISHTOWN ROAD
ISOLDA ROAD, IRISHTOWN	THORNCASTLE COURT, THORNCASTLE ST
KENNEDY COURT, IRISHTOWN	THORNCASTLE STREET, RINGSEND
KERLOGUE ROAD, RINGSEND	VERONICA TERRACE, IRISHTOWN
KYLECLARE ROAD, RINGSEND	VICTORIA COTTAGES, BATH STREET
LEUKOS ROAD, RINGSEND	WHELAN HOUSE, THORNCASTLE STREET
LONDONBRIDGE ROAD, SANDYMOUNT	

**Polling Place:** Vicinity of Cambridge Road

**Polling District: PEMBROKE EAST B**

This comprises the complete electoral division of **Pembroke East B** and includes:-

ARGYLE HOUSE, CLAREMONT ROAD	NEWBRIDGE LANE, SANDYMOUNT
ASH HOUSE, SERPENTINE AVENUE	NEWGROVE AVENUE, SANDYMOUNT
BAGGOT RATH HOUSE, NEWBRIDGE AVENUE	OAK HOUSE, SERPENTINE AVENUE
BEACH AVENUE, SANDYMOUNT	OAKLANDS COURT, CLAREMONT ROAD
BEACH DRIVE, SANDYMOUNT	OAKLANDS DRIVE, SANDYMOUNT
BEACH ROAD, SANDYMOUNT	OAKLANDS PARK, SANDYMOUNT
CANNON PLACE, HERBERT ROAD	OISIN COURT, CLAREMONT ROAD
CHURCH AVENUE, IRISHTOWN	OSWALD ROAD, SANDYMOUNT
CLAREMONT CLOSE, 23 CLAREMONT ROAD	PROSPECT TERRACE, MARINE DRIVE
CLAREMONT COURT, CLAREMONT ROAD	RAILWAY COTTAGES, SERPENTINE AVENUE
CLAREMONT HOUSE, CLAREMONT PARK	SANDYMOUNT AVENUE, SANDYMOUNT
CLAREMONT PARK, SANDYMOUNT	SANDYMOUNT COURT, SANDYMOUNT
CLAREMONT ROAD, SANDYMOUNT	SANDYMOUNT GREEN, SANDYMOUNT
CRANFIELD PLACE, SANDYMOUNT	SANDYMOUNT ROAD, SANDYMOUNT
DROMARD AVE/TCE, SANDYMOUNT	SANDYMOUNT VILLAGE CENTRE
FAIRFIELD COURT, HERBERT ROAD	SEAFORT AVENUE, SANDYMOUNT
FARNEY PARK, SANDYMOUNT	SEAFORT CRESCENT, OFF SEAFORT AVE
GLENESK COURT, SANDYMOUNT	SEAFORT GARDENS, SANDYMOUNT
HERBERT COURT, SANDYMOUNT AVENUE	SEAFORT TERRACE, SANDYMOUNT
HERBERT GREEN, OAKLANDS PARK	SEAFORT VILLAS, OFF SEAFORT AVENUE
HERBERT MEWS	SEAFORT, 10 SEAFORT AVENUE
HERBERT ROAD, SANDYMOUNT	SERPENTINE AVENUE, SANDYMOUNT
HOLYROOD APARTMENTS, SANDYMOUNT	SERPENTINE HOUSE, SANDYMOUNT
HOLYROOD CASTLE, HOLYROOD PARK	SERPENTINE MEWS, SANDYMOUNT
HOLYROOD PARK, SANDYMOUNT	SERPENTINE PARK, SANDYMOUNT
HOMELEE, OFF SERPENTINE AVENUE	SERPENTINE ROAD, SANDYMOUNT
LANSLOWNE HALL, SANDYMOUNT	ST. JAMES PLACE, SANDYMOUNT
LANSLOWNE SQUARE, SANDYMOUNT	ST. JAMES'S TERRACE, SANDYMOUNT RD
LANSLOWNE VILLAGE, SANDYMOUNT	STEEPLE GATE, TRITONVILLE ROAD
LEAHY'S TERRACE, SANDYMOUNT	THE GROVE, OFF BEACH AVENUE
LONDONBRIDGE DRIVE, SANDYMOUNT	THE WILLOWS, CLAREMONT ROAD
LONDONBRIDGE ROAD, SANDYMOUNT	TRITONVILLE AVENUE
MARGARETHOLME, 4 CLAREMONT ROAD	TRITONVILLE CLOSE, TRITONVILLE ROAD
MARINE DRIVE, SANDYMOUNT	TRITONVILLE COURT, TRITONVILLE ROAD
MOUNT TABOR CARE CENTRE SANDYMOUNT	TRITONVILLE CRESCENT, SANDYMOUNT
NEWBRIDGE AVENUE, SANDYMOUNT	TRITONVILLE LANE, SANDYMOUNT
NEWBRIDGE DRIVE, SANDYMOUNT	TRITONVILLE ROAD, SANDYMOUNT

**Polling Place:** Vicinity of Sandymount Road

---

**Polling District: PEMBROKE EAST C**

This comprises the complete electoral division of **Pembroke East C** and includes:-

ADELAIDE, STRAND ROAD, SANDYMOUNT	PARK AVENUE, SANDYMOUNT
AILESBUARY GARDENS, BALLSBRIDGE	PARK COURT, PARK LANE, SANDYMOUNT
AILESBUARY MEWS, SANDYMOUNT	PARK LANE, SANDYMOUNT
AILESBUARY NURSING HOME, 58 PARK AVE	RADCLIFFE HALL, ST. JOHN'S ROAD
AVONDALE MEWS, PARK AVE, SANDYMOUNT	RICHELIEU PARK, SANDYMOUNT
BETHANY HOUSE, GILFORD ROAD	SANDYMOUNT AVENUE, SANDYMOUNT
BRABAZON COURT, GILFORD ROAD	SANDYMOUNT CASTLE DRIVE, SANDYMOUNT
BRABAZON HOUSE, 2 GILFORD ROAD	SANDYMOUNT CASTLE PARK, SANDYMOUNT
BRABAZON TRUST - 65,67,69 STRAND RD	SANDYMOUNT CASTLE ROAD, SANDYMOUNT
CAPPAGH, STRAND ROAD,SANDYMOUNT	SANDYMOUNT GREEN, SANDYMOUNT
DURHAM ROAD, SANDYMOUNT	SEABURY APARTMENTS, SANDYMOUNT
FLORENCE VILLAS, SANDYMOUNT	SEAMOUNT HOUSE, ST. JOHN'S ROAD
GILFORD AVENUE, SANDYMOUNT	ST. ALBAN'S MEWS, SANDYMOUNT
GILFORD COURT, SANDYMOUNT	ST. ALBAN'S PARK, SANDYMOUNT
GILFORD DRIVE, SANDYMOUNT	ST. CATHRYNS COURT, SANDYMOUNT
GILFORD PARK, SANDYMOUNT	ST. JOHN'S COURT, SANDYMOUNT
GILFORD PINES, SANDYMOUNT	ST. JOHN'S ROAD, SANDYMOUNT
GILFORD ROAD, SANDYMOUNT	ST. JOHN'S WOOD, SANDYMOUNT
GILFORD TERRACE, SANDYMOUNT	ST. JOHN'S, PARK AVENUE, SANDYMOUNT
GLEN WAVERLEY COURT, PARK AVENUE	STANFIELD HOUSE, 41A STRAND ROAD
HEMPENSTAL TERRACE, SANDYMOUNT	STRAND HOUSE, STRAND RD, SANDYMOUNT
KIRKWOOD, PARK AVENUE, SANDYMOUNT	STRAND MEWS, SANDYMOUNT
LAKELANDS, 15 GILFORD ROAD	STRAND ROAD, SANDYMOUNT
LEA CRESCENT, SANDYMOUNT	SYDNEY PARADE AVENUE, SANDYMOUNT
LEA ROAD, SANDYMOUNT	TOWER COURT FLATS, SANDYMOUNT
MARTELLO MEWS, SANDYMOUNT	TOWERVILLE,ST. JOHN'S RD,SANDYMOUNT
MARTELLO VIEW, STRAND RD, SANDYMOUNT	WILFIELD PARK, SANDYMOUNT
MARTELLO WOOD, SANDYMOUNT	WILFIELD ROAD, SANDYMOUNT
MERRION STRAND, SANDYMOUNT	WILLOW FIELD, PARK AVE, SANDYMOUNT
MYROSS, STRAND ROAD, SANDYMOUNT	WILLOW MEWS, ST. ALBANS PARK
NEWGROVE AVENUE, SANDYMOUNT	WINDERMERE, GILFORD RD,SANDYMOUNT
NEWGROVE HOUSE, NEWGROVE AVENUE	

**Polling Place:** Vicinity of Gilford Road

---

**Polling District: PEMBROKE EAST D1**

This comprises part of the electoral division of **Pembroke East D** and includes:-

AILESBUARY PARK, BALLSBRIDGE	MERRION VILLAGE, MERRION ROAD
BELLEVUE AVENUE, BOOTERSTOWN	NUTLEY LANE, DONNYBROOK
BELLEVUE PARK AVENUE, BOOTERSTOWN	NUTLEY PARK, DONNYBROOK
ELM COURT, MERRION RD, BALLSBRIDGE	ST. JOHN'S HOUSE NURSING HOME
ESTATE AVENUE, MERRION ROAD	ST. MARY'S CENTRE, 185 MERRION ROAD
FORTLANDS, HERBERT AVENUE, MERRION	ST. VINCENT'S HOSPITAL, NUTLEY LANE
HERBERT AVENUE, MERRION ROAD	STILLORGAN ROAD, DONNYBROOK
HESKIN COURT, ELM PARK,MERRION ROAD	SYDNEY PARADE AVENUE, SANDYMOUNT
KEEGAN'S COTTAGES, BALLSBRIDGE	THE BAY, ELM PARK, MERRION ROAD
MERRION ROAD, BALLSBRIDGE	THE LINKS, ELM PARK, MERRION ROAD

**Polling Place:** Vicinity of Ailesbury Road / Merrion Road

The remainder of the electoral division is in the Polling District of Pembroke East D2

---

***Polling District: PEMBROKE EAST D2***

This comprises part of the electoral division of **Pembroke East D** and includes:-

AILESBUURY COURT, AILESBUURY ROAD	DONNYBROOK GREEN, DONNYBROOK
AILESBUURY LANE, BALLSBRIDGE	ELM PARK, NUTLEY LANE, DONNYBROOK
AILESBUURY ROAD, BALLSBRIDGE	GREENFIELD CRESCENT, DONNYBROOK
AILESBUURY WAY, BALLSBRIDGE	GREENFIELD MANOR, DONNYBROOK
AILESBUURY WOOD, BALLSBRIDGE	GREENFIELD PARK, DONNYBROOK
AILESBUURY, DONNYBROOK CASTLE	HAMILTON COURT, SEAVIEW TERRACE
AIRFIELD COURT, DONNYBROOK	LANDAFF TERRACE,ELM PARK,MERRION RD
AIRFIELD MANOR, DONNYBROOK	MERRION COURT, AILESBUURY ROAD
AIRFIELD PARK, DONNYBROOK	MERRION ROAD, BALLSBRIDGE
AIRFIELD TERRACE, DONNYBROOK	MERRION VIEW AVENUE, BALLSBRIDGE
ANGLERS REST, DONNYBROOK	NUTLEY AVENUE, DONNYBROOK
BEAVER ROW, DONNYBROOK	NUTLEY COURT, SEAVIEW TERRACE
BEECH HILL AVENUE, RD, DONNYBROOK	NUTLEY HOUSE, 50/52 NUTLEY ROAD, DONNYBROOK
BEECH HILL COURT, DONNYBROOK	NUTLEY LANE, DONNYBROOK
BEECH HILL CRESCENT, DONNYBROOK	NUTLEY ROAD, DONNYBROOK
BEECH HILL DRIVE, DONNYBROOK	NUTLEY SQUARE, DONNYBROOK
BEECH HILL ROAD, DONNYBROOK	SEAVIEW TERRACE, DONNYBROOK
BEECH HILL TERRACE, DONNYBROOK	SHAMROCK HILL, DONNYBROOK CASTLE
BEECH HILL VILLAS, DONNYBROOK	SHREWSBURY, DONNYBROOK CASTLE
BELFIELD COURT, STILLORGAN ROAD	SIMMONSCOURT TERRACE, DONNYBROOK
BELVILLE, AILESBUURY RD, DONNYBROOK	STILLORGAN ROAD, DONNYBROOK
BROC HALL,BEECH HILL AVE,DONNYBROOK	THE COURT, DONNYBROOK CASTLE
BROOKLANDS, NUTLEY LANE, DONNYBROOK	THE EGLINTON, DONNYBROOK CASTLE
BYRNE'S TERRACE, BEECH HILL DRIVE	THORNFIELD APARTMENTS, STILLORGAN RD
DONNYBROOK CLOSE, STILLORGAN ROAD	THORNFIELD, STILLORGAN ROAD
DONNYBROOK COURT, BEECH HILL ROAD	

***Polling Place: Vicinity of Ailesbury Road***

The remainder of the electoral division is in the Polling District of Pembroke East D1

---

***Polling District: PEMBROKE EAST E***

This comprises the complete electoral division of **Pembroke East E** and includes:-

ADAIR, SANDYMOUNT AVENUE	MERRION ROAD, BALLSBRIDGE
AILESBUURY DRIVE, DONNYBROOK	PRINCE OF WALES TERRACE, BALLSBRIDGE
AILESBUURY GROVE, DONNYBROOK	RAGLAN HOUSE, BALLSBRIDGE COURT
AILESBUURY OAKS APTS, AILESBUURY ROAD	REXDON COURT, SANDYMOUNT AVENUE
AILESBUURY OAKS, AILESBUURY ROAD	SANDYMOUNT AVENUE
AILESBUURY ROAD, BALLSBRIDGE	SERPENTINE AVENUE, BALLSBRIDGE
ANGLESEA HOUSE, BALLSBRIDGE COURT	SERPENTINE TERRACE, BALLSBRIDGE
ANGLESEA LODGE, ANGLESEA ROAD	SHREWSBURY COURT, AILESBUURY ROAD
ANGLESEA ROAD, BALLSBRIDGE	SHREWSBURY PARK, BALLSBRIDGE
BALLSBRIDGE AVENUE, BALLSBRIDGE	SHREWSBURY ROAD, BALLSBRIDGE
BEATTY'S AVENUE, BALLSBRIDGE	SHREWSBURY SQUARE, BALLSBRIDGE
BROOKFIELD APARTMENTS, BALLSBRIDGE	SHREWSBURY, BALLSBRIDGE
CHURCHILL TERRACE, SANDYMOUNT	SIMMONSCOURT AVENUE, BALLSBRIDGE
CLYDE HOUSE, BALLSBRIDGE COURT	SIMMONSCOURT CASTLE, BALLSBRIDGE
DODDER VIEW COTTAGES, BALLSBRIDGE	SIMMONSCOURT LODGE, BALLSBRIDGE
ELGIN HOUSE, BALLSBRIDGE COURT	SIMMONSCOURT ROAD, BALLSBRIDGE
EMBASSY COURT, BALLSBRIDGE	SIMMONSCOURT SQUARE, BALLSBRIDGE
FOUR SEASONS HOTEL, BALLSBRIDGE	SIMMONSCOURT, BALLSBRIDGE
GRAFTON HOUSE, 31-33 MERRION ROAD	SPAFIELD TERRACE, BALLSBRIDGE
GRANITE PLACE, BALLSBRIDGE	ST. ANNE'S FLATS, AILESBUURY ROAD
HAZELDENE, ANGLESEA ROAD	ST. JAMES'S COURT FLATS, EL GRECO
HERBERT COTTAGES, BALLSBRIDGE	ST. JAMES'S COURT FLATS, RENOIR
LINDEN HOUSE, 31-33 MERRION ROAD	SYDENHAM COURT, BALLSBRIDGE
LYNTON COURT, 82-84 MERRION ROAD	SYDENHAM ROAD, BALLSBRIDGE
MALTON APARTMENTS, 31 MERRION ROAD	THE SWEEPSTAKES, BALLSBRIDGE PARK
MERLYN DRIVE, BALLSBRIDGE	WELLINGTON LODGE, SERPENTINE AVENUE
MERLYN PARK, BALLSBRIDGE	WILFIELD, SANDYMOUNT AVENUE
MERLYN ROAD, BALLSBRIDGE	YEATS COURT, SPAFIELD TERRACE

***Polling Place: Vicinity of Shelbourne Road / Ailesbury Road***

---

***Polling District: PEMBROKE WEST A1***

This comprises part of the electoral division of **Pembroke West A** and includes:-

BARROW STREET, RINGSEND	PENROSE STREET, RINGSEND
BATH AVENUE GARDENS, SANDYMOUNT	RINGSEND ROAD, RINGSEND
BATH AVENUE PLACE, SANDYMOUNT	SHELBOURNE PARK APARTMENTS
BATH AVENUE, SANDYMOUNT	SHELBOURNE PARK MEWS, RINGSEND ROAD
DERRYNANE GARDENS, BATH AVENUE	SHELBOURNE VILLAGE, RINGSEND ROAD
DOCKMILL APARTMENTS, BARROW STREET	SHELBOURNE WHARF, RINGSEND ROAD
DORIS STREET, RINGSEND	SOMERSET STREET, RINGSEND
EMERALD COTTAGES, RINGSEND	SOUTH DOCK PLACE, RINGSEND
GERALD STREET, RINGSEND	SOUTH DOCK STREET, RINGSEND
GORDON STREET, RINGSEND	SOUTH LOTTS ROAD, RINGSEND
GRAND CANAL STREET UPPER	THE ALLIANCE, THE GASWORKS
HASTINGS STREET, RINGSEND	THE CAMDEN, THE GASWORKS
HOPE STREET, RINGSEND	THE CLAYTON, THE GASWORKS
HOWARD STREET, RINGSEND	THE DICKENS, THE GASWORKS
JOY STREET, RINGSEND	THE HIBERNIAN, THE GASWORKS
MALONE GARDENS, SANDYMOUNT	THE PIGEON HOUSE, THE GASWORKS
MARGARET PLACE, SANDYMOUNT	THE POOLBEG, THE GASWORKS
ORMEAU STREET, RINGSEND	THE WILLIAM BLIGH, THE GASWORKS
PEMBROKE SQUARE, GRAND CANAL STREET	

***Polling Place:*** Vicinity of Haddington Road

The remainder of the electoral division is in the Polling District of Pembroke West A2

---

***Polling District: PEMBOKE WEST A2***

This comprises part of the electoral division of **Pembroke West A** and includes:-

AUBURN APTS, NORTHUMBERLAND ROAD	LANSDOWNE COURT, BALLSBRIDGE
BATH AVENUE, SANDYMOUNT	LANSDOWNE CRESCENT, BALLSBRIDGE
BEGGARS BUSH COURT, BALLSBRIDGE	LANSDOWNE LANE, BALLSBRIDGE
BERKELEY TERRACE, BALLSBRIDGE	LANSDOWNE LODGE, LANSDOWNE TERRACE
CANAL BANK, PEMBROKE	LANSDOWNE PARK, BALLSBRIDGE
CANNON MEWS EAST, BEGGARS BUSH	LANSDOWNE ROAD, BALLSBRIDGE
CANNON MEWS WEST, BEGGARS BUSH	LANSDOWNE TERRACE, BALLSBRIDGE
CRANMER LANE, BEGGAR'S BUSH	LANSDOWNE VILLAS, LANSDOWNE PARK
CRANMER PLACE, BEGGAR'S BUSH	NORTHUMBERLAND COURT, BALLSBRIDGE
ESTATE COTTAGES, NORTHUMBERLAND RD	NORTHUMBERLAND PLACE, BEGGAR'S BUSH
GRAND CANAL STREET UPPER	NORTHUMBERLAND ROAD, BEGGAR'S BUSH
HADDINGTON ROAD, BALLSBRIDGE	O'CONNELL GARDENS, OFF BATH AVENUE
HADDINGTON SQUARE, BALLSBRIDGE	SHAW'S LANE APARTMENTS, BATH AVENUE
HADDINGTON WAY EAST, BEGGARS BUSH	SHAW'S LANE, BATH AVENUE
HADDINGTON WAY WEST, BEGGARS BUSH	SHELBOURNE PLACE, SHELBOURNE ROAD
HAVELOCK PLACE, OFF BATH AVENUE	SHELBOURNE ROAD, BALLSBRIDGE
HAVELOCK SQUARE, OFF BATH AVENUE	THE SQUARE, BEGGAR'S BUSH
HAVELOCK TERRACE, OFF BATH AVENUE	VAVASOUR SQUARE, SANDYMOUNT

***Polling Place:*** Vicinity of Haddington Road

The remainder of the electoral division is in the Polling District of Pembroke West A1

---

***Polling District: PEMBROKE WEST B1***

This comprises part of the electoral division of **Pembroke West B** and includes:-

ARDOYNE HOUSE, PEMBROKE PARK	LANSDOWNE GARDENS, BALLSBRIDGE
ARDOYNE MEWS, PEMBROKE PARK	LANSDOWNE ROAD, BALLSBRIDGE
ASHLEY COURT, 31 CLYDE ROAD	LANSDOWNE WOOD, BALLSBRIDGE
BALLSBRIDGE GARDENS, SHELBOURNE RD	ORCHARD LANE, HERBERT PARK
BALLSBRIDGE TERRACE, BALLSBRIDGE	PEMBROKE COURT, BALLSBRIDGE
BALLSBRIDGE WOOD, SHELBOURNE ROAD	PEMBROKE HALL, 148-150 PEMBROKE RD
CARLTON MEWS, SHELBOURNE AVENUE	PEMBROKE LANE, BALLSBRIDGE
CARLTON VILLAS, SHELBOURNE ROAD	PEMBROKE PARK, BALLSBRIDGE
CAROLINE COURT, BALLSBRIDGE	PEMBROKE PLACE, BALLSBRIDGE
CLYDE COURT APTS, LANSDOWNE ROAD	PEMBROKE ROAD, BALLSBRIDGE
CLYDE LANE, BALLSBRIDGE	RAGLAN COURT, BALLSBRIDGE
CLYDE ROAD, BALLSBRIDGE	RAGLAN ROAD, BALLSBRIDGE
ELGIN ROAD, BALLSBRIDGE	SHELBOURNE COURT, BALLSBRIDGE
ESTATE COTTAGES, SHELBOURNE ROAD	SHELBOURNE HALL, BALLSBRIDGE
FINSBURY HOUSE, PEMBROKE ROAD	SHELBOURNE LANE, BALLSBRIDGE
HERBERT PARK, BALLSBRIDGE	THE CEDARS, HERBERT PARK LANE APTS
IVERAGH COURT, BALLSBRIDGE	THE OAKS, HERBERT PARK LANE APTS
KINGSLEY MEWS, RAGLAN ROAD	THE PINES, HERBERT PARK LANE APTS

***Polling Place:*** Vicinity of Shelbourne Road

The remainder of the electoral division is in the Polling District of Pembroke West B2

---

***Polling District: PEMBROKE WEST B2***

This comprises part of the electoral division of **Pembroke West B** and includes:-

ARGYLE ROAD, DONNYBROOK	MOREHAMPTON LANE, DONNYBROOK
ARRANMORE ROAD, DONNYBROOK	MOREHAMPTON MEWS, MOREHAMPTON ROAD
AUBURN AVENUE, DONNYBROOK	MOREHAMPTON ROAD, DONNYBROOK
AUBURN ROAD, DONNYBROOK	MULBERRY LANE, DONNYBROOK
BRENDAN HOUSE, DONNYBROOK	PARK MEWS, MOREHAMPTON LANE
BRENDAN ROAD, DONNYBROOK	PEMBROKE COTTAGES, DONNYBROOK
DONNYBROOK MEWS, RAMPART LANE	PEMBROKE PARK, BALLSBRIDGE
EGLINTON TERRACE, DONNYBROOK	ST. BROC'S COTTAGES, DONNYBROOK
HERBERT PARK MEWS, DONNYBROOK	ST. MARYS NURSING HOME, PEMBROKE PK
HERBERT PARK, BALLSBRIDGE	VICTORIA AVENUE, DONNYBROOK
HOME VILLAS, DONNYBROOK	WELLINGTON PLACE, BALLSBRIDGE
MAIN STREET, DONNYBROOK	

***Polling Place:*** Vicinity of Belmont Avenue

The remainder of the electoral division is in the Polling District of Pembroke West B1

---



***Polling District: PEMBROKE WEST C***

This comprises the complete electoral division of **Pembroke West C** and includes:-

AMBASSADOR COURT, PEMBROKE LANE	LEESON STREET UPPER
ARRANMORE, 13-17 PEMBROKE ROAD	MAPLE HOUSE, MESPIL ESTATE
BAGGOT LANE, BALLSBRIDGE	MESPIL LODGE, MESPIL ESTATE, SUSSEX R
BAGGOT STREET UPPER	MESPIL ROAD, BALLSBRIDGE
BARUVA HOUSE, 57 PEMBROKE ROAD	NORTHUMBERLAND COURT, HADDINGTON ROAD
BEECH HOUSE, MESPIL ESTATE	NORTHUMBERLAND ROAD, BALLSBRIDGE
BERKELEY HOUSE, 23-25 PEMBROKE ROAD	OAK HOUSE, MESPIL ESTATE
BURLEIGH COURT, BURLINGTON ROAD	PEMBROKE GARDENS, BALLSBRIDGE
BURLEIGH MEWS, BURLINGTON ROAD	PEMBROKE LANE, BALLSBRIDGE
BURLINGTON GARDENS, BALLSBRIDGE	PEMBROKE MANOR, 64-66 PEMBROKE RD
BURLINGTON ROAD, BALLSBRIDGE	PEMBROKE ROAD, BALLSBRIDGE
CARLTON, PEMBROKE GARDENS	PERCY CLOSE, PERCY PLACE
CEDAR HOUSE, MESPIL ESTATE	PERCY COURT, 7-9 PERCY PLACE
CHERRY HOUSE, MESPIL ESTATE	PERCY LANE, BALLSBRIDGE
CLYDE COURT, CLYDE ROAD, BALLSBRIDGE	PERCY PLACE, BALLSBRIDGE
DURROW MEWS, FLEMING'S PLACE	RAGLAN HALL, CLYDE ROAD, BALLSBRIDGE
EASTMORELAND COURT, BALLSBRIDGE	RAGLAN LANE, BALLSBRIDGE
EASTMORELAND LANE, BALLSBRIDGE	RAGLAN ROAD, BALLSBRIDGE
EASTMORELAND PLACE, BALLSBRIDGE	RAWSON COURT, BALLSBRIDGE
ELM HOUSE, MESPIL ESTATE, SUSSEX RD	ROWAN HOUSE, MESPIL ESTATE
ELYSIUM, LEESON STREET UPPER	ST. MARY'S LANE, BALLSBRIDGE
FIR HOUSE, MESPIL ESTATE, SUSSEX RD	ST. MARY'S ROAD, BALLSBRIDGE
FLEMING PLACE, BALLSBRIDGE	SUSSEX ROAD, BALLSBRIDGE
FLEMING'S HALL, FLEMING'S PLACE	SUSSEX TERRACE, BALLSBRIDGE
GRAND CANAL BUILDINGS, PERCY PLACE	SYCAMORE HOUSE, MESPIL ESTATE
HADDINGTON PLACE, BALLSBRIDGE	THE MOORINGS, ST. MARYS ROAD
HADDINGTON ROAD, BALLSBRIDGE	WATERLOO LANE, BALLSBRIDGE
HADLEIGH COURT, BALLSBRIDGE	WATERLOO MEWS, PEMBROKE LANE
HALCAM COURT, 61A PEMBROKE ROAD	WATERLOO PLACE, BALLSBRIDGE
HAMILTON HOUSE, WELLINGTON LANE	WATERLOO ROAD, BALLSBRIDGE
HEYTESBURY COURT, PEMBROKE LANE	WAVENDON, 69 NORTHUMBERLAND ROAD
HEYTESBURY LANE, BALLSBRIDGE	WELLINGTON HOUSE, WELLINGTON ROAD
HUBAND COURT, PERCY PLACE	WELLINGTON LANE, BALLSBRIDGE
ILEX HOUSE, MESPIL ESTATE	WELLINGTON PLACE, BALLSBRIDGE
LANEWOOD MEWS, PEMBROKE LANE	WELLINGTON ROAD, BALLSBRIDGE
LEESON COURT, LEESON STREET UPPER	WILLOW HOUSE, MESPIL ESTATE

***Polling Place:*** Vicinity of Haddington Road

---

***Polling District: RATHFARNHAM***

This comprises the complete electoral division of **Rathfarnham** and includes:-

BEECHLAWN MANOR, TERENURE	ORWELL ROAD, RATHGAR
BEECHLAWN MEWS, TERENURE	ORWELL VIEW, RATHGAR
BEECHLAWN WAY, TERENURE	ORWELL WOODS, ORWELL PARK, RATHGAR
BUSHY PARK GARDENS, RATHGAR	PARK VIEW, ORWELL ROAD, RATHGAR
BUSHY PARK ROAD, RATHGAR	RATHFARNHAM ROAD, TERENURE
CREMORNE, GREENMOUNT ROAD, TERENURE	RATHGAR PARK, TERENURE ROAD EAST
DARTRY COTTAGES, DODDER WALK	RIVERSDALE AVENUE, TERENURE
DARTRY COURT, 14-16 DARTRY ROAD, RATHGAR	ROSTREVOR ROAD, RATHGAR
DARTRY ROAD, DARTRY	ROSTREVOR TERRACE, RATHGAR
EASTMORE APARTMENTS, BUSHY PARK RD	ST. ANNES, SUNBURY COURT, DARTRY RD
FOUR OAKS, OAKLANDS CRESCENT, RATHGAR	ST. BRIDGETS, SUNBURY COURT, DARTRY
GLENAYR ROAD, RATHGAR	ST. JOHN'S WOOD, RATHGAR
GREENLANDS, SUNBURY COURT, DARTRY RD	ST. KEVIN'S COURT, DARTRY
GREENMOUNT LAWNS, TERENURE	ST. KEVIN'S GARDENS, DARTRY
GREENMOUNT ROAD, TERENURE	ST. KEVIN'S HOUSE, DARTRY
HIGHFIELD COURT, RATHGAR	ST. KEVIN'S PARK, DARTRY
HIGHFIELD GROVE, RATHGAR	STRATFORD HAVEN, RATHGAR
HIGHFIELD MANOR, RATHGAR	SUNBURY GARDENS, DARTRY
HIGHFIELD ROAD, RATHGAR	SUNBURY PARK, DARTRY
HILLCOURT, HIGHFIELD ROAD, RATHGAR	TEMPLE SQUARE, DARTRY
LAURELTON, BUSHY PARK ROAD, RATHGAR	TERENURE ROAD EAST, RATHGAR
MAYFIELD, ZION ROAD, RATHGAR	TERENURE TOWNHOUSE, TERENURE RD EAST
MEADOWBANK, BUSHY PARK ROAD	THE MEWS, SUNBURY COURT, DARTRY ROAD
MILL HILL MISSIONARIES, ORWELL PARK	THE RAMPARTS, VICTORIA ROAD, RATHGAR
OAK APPLE GREEN, RATHGAR	THE WILLOWS, ORWELL ROAD, RATHGAR
OAKLANDS CRESCENT, RATHGAR	TRINITY HALL, DARTRY ROAD
OAKLANDS DRIVE, RATHGAR	VICTORIA LANE, RATHGAR
ORWELL BANK, ORWELL PARK, RATHGAR	VICTORIA ROAD, RATHGAR
ORWELL COURT, 72 ORWELL RD, RATHGAR	WASDALE GROVE, TERENURE
ORWELL GATE, ORWELL ROAD, RATHGAR	WASDALE PARK, TERENURE
ORWELL HOUSE NUR. HOME, ORWELL ROAD	WESTBOURNE COURT, WESTBOURNE RD
ORWELL LODGE, ORWELL ROAD, RATHGAR	WESTBOURNE ROAD, TERENURE
ORWELL MEWS, RATHGAR	WOODLANDS, ORWELL ROAD
ORWELL PARK SQUARE, RATHGAR	ZION ROAD, RATHGAR
ORWELL PARK, RATHGAR	

***Polling Place:*** Vicinity of Bushy Park Road

---



***Polling District: RATHMINES EAST A***

This comprises the complete electoral division of **Rathmines East A** and includes:-

APPIAN CLOSE, LEESON PARK, RANELAGH  
APPIAN WAY, RANELAGH  
ASHBROOK HOUSE, SALLYMOUNT AVE  
ASHBROOK TERRACE, RANELAGH  
BELLISLE HOUSE, 51 RANELAGH RD  
BERYSTEDE, LEESON PARK  
BLOOMFIELD AVENUE, MOREHAMPTON ROAD  
BLOOMFIELD PARK, BLOOMFIELD AVENUE  
BUSHFIELD PLACE, DONNYBROOK  
BUSHFIELD TERRACE, DONNYBROOK  
CAMBRIDGE TERRACE, RANELAGH  
CARLISLE AVENUE, DONNYBROOK  
CHELMSFORD AVENUE, RANELAGH  
CHELMSFORD CLOSE, RANELAGH  
CHELMSFORD LANE, RANELAGH  
CHELMSFORD MEWS, CHELMSFORD LANE  
CHELMSFORD ROAD, RANELAGH  
COURTNEY HOUSE, APPIAN WAY, RANELAGH  
CROSBIE HOUSE, NORTHBROOK AVENUE  
CULLENSWOOD COURT, RANELAGH  
CULLENSWOOD PARK, RANELAGH  
CULLENSWOOD, CULLENSWOOD PARK  
CULLENSWOOD, NORTHBROOK AVENUE  
DARTMOUTH LANE, RANELAGH  
DARTMOUTH PLACE, RANELAGH  
DARTMOUTH ROAD, RANELAGH  
DARTMOUTH SQUARE, RANELAGH  
DARTMOUTH TERRACE, RANELAGH  
DARTMOUTH WALK, RANELAGH  
DEXTER TERRACE, RANELAGH  
EDWARD LANE, DONNYBROOK  
EDWARD PLACE, DONNYBROOK  
EDWARD SQUARE, DONNYBROOK  
FITZWILLIAM COURT, RANELAGH  
FITZWILLIAM WAY, LEESON STREET UPPER  
FLORENCE TERRACE, RANELAGH  
HAMPTON COURT, BLOOMFIELD AVENUE  
LEESON MEWS, NORTHBROOK LANE  
LEESON PARK AVENUE, RANELAGH  
LEESON PARK NURSING HOME  
LEESON PARK WAY, CHELMSFORD ROAD  
LEESON PARK, RANELAGH  
LEESON STREET UPPER  
LEESON VILLAGE, DONNYBROOK  
LEESON WALK, RANELAGH  
MARLBOROUGH LANE, DONNYBROOK  
MARLBOROUGH ROAD, DONNYBROOK  
MITCHEL HOUSE, APPIAN WAY, RANELAGH  
MOREHAMPTON COURT, DONNYBROOK  
MOREHAMPTON HALL, MOREHAMPTON ROAD,  
MOREHAMPTON ROAD, DONNYBROOK  
MOREHAMPTON SQUARE, DONNYBROOK  
MOREHAMPTON TERRACE, DONNYBROOK  
NORTHBROOK AVENUE, RANELAGH  
NORTHBROOK LANE, RANELAGH  
NORTHBROOK ROAD, RANELAGH  
NORTHBROOK VILLAS, RANELAGH  
NORTHBROOK WALK, RANELAGH  
ORCHARD LANE, RANELAGH ROAD  
OSBORNE TERRACE, NORTHBROOK ROAD  
PARKVIEW, NORTHBROOK AVENUE  
RANELAGH AVENUE, RANELAGH  
RANELAGH CLOSE, RANELAGH  
RANELAGH ROAD, RANELAGH  
RANELAGH VILLAGE  
ROYAL HOSPITAL DONNYBROOK  
SALLYMOUNT AVENUE, RANELAGH  
SALLYMOUNT GARDENS, RANELAGH  
SALLYMOUNT TERRACE, RANELAGH  
SANDFORD COURT, RANELAGH  
SANDFORD ROAD, RANELAGH  
SIBTHORPE LANE, RANELAGH  
SILVERTON, 132 RANELAGH VILLAGE  
SMITH'S COTTAGES, DONNYBROOK  
ST. ANNE'S TERRACE, RANELAGH  
ST. ANNE'S, NORTHBROOK ROAD  
SWAN MEWS, SWAN PLACE, DONNYBROOK  
SWAN PLACE, LEESON STREET UPPER  
TEMPLE PLACE, RANELAGH  
WARNER'S LANE, RANELAGH  
WARWICK TERRACE, RANELAGH  
WESTMORELAND PARK, RANELAGH  
WILLBROOK HOUSE, NORTHBROOK AVENUE  
WINTON ROAD, RANELAGH  
WOODSTOCK COURT, RANELAGH  
WOODSTOCK GARDENS, RANELAGH

***Polling Place:*** Vicinity of Ranelagh Road

---

***Polling District: RATHMINES EAST B1***

This comprises part of the electoral division of **Rathmines East B** and includes:-

ABBEYFIELD, MILLTOWN ROAD	HARMONY COURT, DONNYBROOK
BELMONT AVENUE, DONNYBROOK	HOLLYBANK AVENUE LOWER, RANELAGH
BELMONT COURT, DONNYBROOK	HOLLYBANK AVENUE UPPER, RANELAGH
BELMONT GARDENS, DONNYBROOK	LARCH GROVE, SANDFORD RD, RANELAGH
BELMONT PARK, DONNYBROOK	MAIN STREET, DONNYBROOK
BELMONT VILLAS, DONNYBROOK	MARLBOROUGH ROAD, DONNYBROOK
BROOKVALE ROAD, DONNYBROOK	MELMORE HOUSE, EGLINTON COURT
BROOKVALE, BROOKVALE RD, DONNYBROOK	MILLRACE COURT, CLONSKEAGH RD
BUSHFIELD AVENUE, DONNYBROOK	MOREHAMPTON LODGE, MOREHAMPTON ROAD
CALLAN HOUSE, EGLINTON COURT	MOREHAMPTON ROAD, DONNYBROOK
CHERRYFIELD AVENUE LOWER, RANELAGH	MOUNT EDEN ROAD, DONNYBROOK
CHERRYFIELD AVENUE UPPER, RANELAGH	NORWOOD PARK, RANELAGH
CHERRYFIELD LODGE, CHERRYFIELD AVE	RANSFORD, SANDFORD AVE, DONNYBROOK
CLONSKEAGH ROAD, CLONSKEAGH	RIVERSIDE WALK, CLONSKEAGH
DERRYNANE HOUSE, EGLINTON COURT	SANDFORD AVENUE, DONNYBROOK
DONNYBROOK MANOR, DONNYBROOK	SANDFORD CLOSE, RANELAGH
DONNYBROOK ROAD, DONNYBROOK	SANDFORD GARDENS, DONNYBROOK
DUNBUR, BROOKVALE ROAD, DONNYBROOK	SANDFORD LODGE APARTMENTS, RANELAGH
EGLINTON COURT, DONNYBROOK	SANDFORD ROAD, RANELAGH
EGLINTON PARK, DONNYBROOK	ST. MARY'S CONVENT, BROOKVALE ROAD
EGLINTON ROAD, DONNYBROOK	THE COURTYARD, HOLLYBANK AVENUE UPR
EGLINTON SQUARE, DONNYBROOK	THE CRESCENT, DONNYBROOK
EGLINTON WOOD, DONNYBROOK	THE ORCHARD, BUSHFIELD AVENUE
ERRIGAL HOUSE, EGLINTON COURT	THE ORCHARD, CHERRYFIELD AVENUE
GLAUNSHARON, 29 EGLINTON ROAD	VERGEMOUNT COURT, CLONSKEAGH ROAD
HAMPTON COURT, BUSHFIELD AVENUE	VERGEMOUNT PARK, CLONSKEAGH ROAD
HARMONY AVENUE, DONNYBROOK	VERGEMOUNT, CLONSKEAGH ROAD

***Polling Place:*** Vicinity of Belmont Avenue

The remainder of the electoral division is in the Polling District of Rathmines East B2

---

***Polling District: RATHMINES EAST B2***

This comprises part of the electoral division of **Rathmines East B** and includes:-

ABBEYFIELD, MILLTOWN ROAD	OLD SCHOOL HOUSE, MOUNT ST. ANNES
CEDAR HALL, MILLBROOK COURT	PALMERSTON GROVE, MILLTOWN
CLONSKEAGH HOSPITAL, VERGEMOUNT	PARK HALL, MOUNT ST ANNES, MILLTOWN
CLONSKEAGH ROAD	RAMLEH CLOSE, MILLTOWN
CONVENT HALL, MILLTOWN	RAMLEH HALL, MT ST ANNES, MILLTOWN
COWPER HALL, MILLTOWN	RAMLEH PARK, MILLTOWN
CRANNAGH, PROSPECT LANE, MILLTOWN	RAMLEH VILLAS, MILLTOWN ROAD
GARRYNURE, MILLTOWN ROAD	RICHMOND HALL, MOUNT ST. ANNES
GERALDINE TERRACE MILLTOWN	RIVERSIDE APARTMENTS, MILLTOWN ROAD
GLENMALURE SQUARE, MILLTOWN	ROWAN HALL, MILLBROOK CRT, MILLTOWN
GREENFIELDS, MILLTOWN ROAD	RYDALMOUNT, MILLTOWN ROAD
LITTLE GROVE, MILLTOWN ROAD	SHANAGARRY, MILLTOWN ROAD
MAPLE HALL, MOUNT ST. ANNES	ST. BROC'S APTS, MILLTOWN
MARIAN HALL, MOUNT ST. ANNES	ST. JAMES TERRACE, CLONSKEAGH ROAD
MERTON CRESCENT, MOUNT ST. ANNES	STRAND TERRACE, MILLTOWN
MERTON HALL, MOUNT ST. ANNES	TEMPLE COURT, MOUNT ST. ANNES
MERTON WALK, MOUNT ST. ANNES	TEMPLE HALL, MOUNT ST. ANNES
MILLBROOK VILLAGE, MILLTOWN	THE CEDARS, GROVE HOUSE, MILLTOWN RD
MILLTOWN AVENUE, MOUNT ST. ANNES	THE COLONADE, MILLTOWN ROAD
MILLTOWN COURT, MILLTOWN ROAD	THE ELMS, GROVE HOUSE, MILLTOWN RD
MILLTOWN HALL, MOUNT ST ANNE'S	THE OAKS, GROVE HOUSE, MILLTOWN RD
MILLTOWN HILL, MILLTOWN	THE ORCHARD, GROVE HOUSE, MILLTOWN RD
MILLTOWN ROAD, MILLTOWN	THE PINES, GROVE HOUSE, MILLTOWN ROAD
MOUNT SANDFORD, MILLTOWN	VERGEMOUNT HALL, CLONSKEAGH ROAD

***Polling Place:*** Vicinity of Milltown Road

The remainder of the electoral division is in the Polling District of Rathmines East B1

---

***Polling District: RATHMINES EAST C1***

This comprises part of the electoral division of **Rathmines East C** and includes:-

ALBANY ROAD, RANELAGH	MILLTOWN PATH, RATHMINES
ANNESLEY PARK, RANELAGH	MOUNTAIN VIEW ROAD, RANELAGH
BALNAGOWAN, PALMERSTON PARK	MOYNE COURT, MOYNE ROAD, RANELAGH
BEECHWOOD AVENUE UPPER, RANELAGH	MOYNE ROAD, RANELAGH
BEECHWOOD ROAD, RANELAGH	ORMOND ROAD SOUTH, RATHMINES
BELGRAVE ROAD, RATHMINES	PALMERSTON CLOSE, RATHMINES
BROOKFIELD COURT, DARTRY	PALMERSTON LANE, RATHMINES
COWPER CARE CENTRE, 37-40 COWPER RD	PALMERSTON PARK, RATHMINES
COWPER COURT, COWPER ROAD	PALMERSTON ROAD, RATHMINES
COWPER DRIVE, RANELAGH	PARK DRIVE, RANELAGH
COWPER GARDENS, RANELAGH	PARK HOUSE, PALMERSTON ROAD
COWPER ROAD, RATHMINES	RICHMOND AVENUE SOUTH, DARTRY
DUNVILLE AVENUE, RANELAGH	RICHVIEW PARK, RATHMINES
DUNVILLE CLOSE, RANELAGH	TEMPLE GARDENS, RATHMINES
DUNVILLE COURT, RANELAGH	TEMPLE ROAD, DARTRY
EDENVALE ROAD, RANELAGH	TEMPLE VILLAS, PALMERSTON ROAD
KILLEEN ROAD, RANELAGH	THE MAGEOUGH, 37 COWPER ROAD
MERTON DRIVE, RANELAGH	TUDOR ROAD, RANELAGH
MERTON ROAD, RATHMINES	WINDSOR ROAD, RATHMINES

***Polling Place:*** Vicinity of Mountain View Road

The remainder of the electoral division is in the Polling District of Rathmines East C2

---

***Polling District: RATHMINES EAST C2***

This comprises part of the electoral division of **Rathmines East C** and includes:-

CRANNTON CATERING CTR, RICHMOND AVE	RICHMOND COURT, DARTRY
CREMORNE, TEMPLE PARK, DARTRY	SOUTH HILL, DARTRY
DARTRY PARK, DARTRY	TEMPLE PARK, RICHMOND AVENUE SOUTH
DARTRY ROAD, DARTRY	TEMPLE ROAD, DARTRY
MILLTOWN ROAD, DARTRY	UPPERCROSS HOUSE, TEMPLE PARK
RICHMOND AVENUE SOUTH, DARTRY	

***Polling Place:*** Vicinity of Rathmines Road Upper

The remainder of the electoral division is in the Polling District of Rathmines East C1

---

***Polling District: RATHMINES EAST D***

This comprises the complete electoral division of **Rathmines East D** and includes:-

ALBANY ROAD, RANELAGH	FIELD'S TERRACE, RANELAGH
ANNA VILLA, RANELAGH	MANDER'S TERRACE, RANELAGH
ASHFIELD AVENUE, RANELAGH	MERTON DRIVE, RANELAGH
ASHFIELD ROAD, RANELAGH	MORAN'S COTTAGES, RANELAGH
ASHLING COURT, 42-44 CHARLESTON ROAD	MORNINGTON COURT, RANELAGH
BEECHWOOD AVENUE LOWER, RANELAGH	MORNINGTON ROAD, RANELAGH
BEECHWOOD COTTAGE, RANELAGH	MOUNTAIN VIEW COTTAGES, RANELAGH
BEECHWOOD HOUSE, 63 BEECHWOOD AVE LOWER	MOUNTAIN VIEW ROAD, RANELAGH
BEECHWOOD PARK, RANELAGH	MOUNTPLEASANT PLACE, RANELAGH
BEECHWOOD ROAD, RANELAGH	OAKLEY COURT, OAKLEY ROAD, RANELAGH
BELGRAVE ROAD, RATHMINES	OAKLEY HOUSE, OAKLEY ROAD, RANELAGH
BELGRAVE SQUARE EAST, RATHMINES	OAKLEY PARK, RANELAGH
BELGRAVE VIEW, BELGRAVE SQUARE EAST	OAKLEY ROAD, RANELAGH
BELGRAVE VILLAS, BELGRAVE AVENUE	OAKLEY SQUARE, OAKLEY ROAD, RANELAGH
CHARLESTON AVENUE, RANELAGH	OLD MOUNTPLEASANT, RANELAGH
CHARLESTON HEIGHTS, RANELAGH	OXFORD COURT, RANELAGH
CHARLESTON ROAD, RANELAGH	OXFORD LANE, RANELAGH
CHESTER GARDENS, RANELAGH	OXFORD ROAD, RANELAGH
CHESTER ROAD, RANELAGH	RANELAGH VILLAGE
COLLIER'S AVENUE, RANELAGH	SANDFORD ROAD, RANELAGH
CULLENSWOOD GARDENS, RANELAGH	SANDFORD ROW, COLLIERS AVENUE
DUNVILLE AVENUE, RANELAGH	SANDFORD SQUARE, MERTON DRIVE
ELM PARK AVENUE, RANELAGH	SELSKAR TERRACE, RANELAGH
ELMWOOD AVENUE, RANELAGH	WELLINGTON GARDENS, OAKLEY ROAD

***Polling Place:*** Vicinity of Ranelagh Road / Mountain View Road

---

***Polling District: RATHMINES WEST A1***

This comprises part of the electoral division of **Rathmines West A** and includes:-

ARDEE COURT, ARDEE ROAD, RATHMINES	LOUIS LANE, RATHMINES
ARDEE GROVE, ARDEE ROAD, RATHMINES	MILITARY ROAD, RATHMINES
ARDEE ROAD, RATHMINES	MIRANDA LODGE, MOUNT ANTHONY
BLACKBERRY LANE, LOWER RATHMINES RD	MOUNT ANTHONY (EAST), ARDEE ROAD
CARLTON COURT, RATHMINES	MOUNT ANTHONY (NORTH), ARDEE ROAD
CATHAL BRUGHA BARRACKS, RATHMINES	MOUNT ANTHONY (SOUTH), ARDEE ROAD
COIS EALA, GROVE ROAD, RATHMINES	MOUNT ANTHONY (WEST), ARDEE ROAD
COSY LODGE, MOUNT ANTHONY, ARDEE ROAD	MOUNT ANTHONY, ARDEE ROAD
GROSVENOR COURT, 31-35 GROSVENOR SQUARE	PAVILLION VIEW, RATHMINES RD LWR
GROSVENOR LANE, RATHMINES	PORTOBELLO HARBOUR, GROVE ROAD
GROSVENOR LODGE, RATHMINES	RATHMINES ROAD LOWER, RATHMINES
GROSVENOR SQUARE, RATHMINES	RATHMINES SQUARE, RATHMINES RD LWR
GROVE HOUSE, GROVE ROAD, RATHMINES	RATHMINES WOODS, ARDEE ROAD
GROVE PARK, RATHMINES	SADDLERS COURT, ARDEE ROAD
GROVE ROAD, RATHMINES	SADDLERS PLACE, ARDEE ROAD
LEINSTER HALL, 83 LEINSTER ROAD	THE PARK, MILITARY ROAD, RATHMINES
LEINSTER ROAD, RATHMINES	TRAMCO, 121-125 LOWER RATHMINES ROAD
LISSENFIELD, RATHMINES	WILLIAMS PARK, RATHMINES

***Polling Place:*** Vicinity of Lower Rathmines Road

The remainder of the electoral division is in the Polling District of Rathmines West A2

---

***Polling District: RATHMINES WEST A2***

This comprises part of the electoral division of **Rathmines West A** and includes:-

ARMSTRONG STREET, HAROLDS CROSS	LE VERE TERRACE, HAROLD'S CROSS
ASHWORTH PLACE, HAROLDS CROSS	LEINSTER PARK, HAROLDS CROSS
DARLEY STREET, HAROLD'S CROSS	LEINSTER PLACE, RATHMINES
DRUMMOND PLACE, HAROLD'S CROSS	MOUNT DRUMMOND AVENUE, HAROLD CROSS
EMMET STREET, HAROLD'S CROSS	MOUNT DRUMMOND COURT, HAROLDS CROSS
EYRE COURT, HAROLDS CROSS	MOUNT DRUMMOND SQUARE, HAROLDS CROSS
FITZGERALD STREET, HAROLD'S CROSS	O'HARA AVENUE, HAROLD'S CROSS
GREENFIELD PLACE, HAROLD'S CROSS	PARK VIEW, HAROLD'S CROSS ROAD
GROVE AVENUE, HAROLD'S CROSS	PARKVIEW AVENUE, HAROLD'S CROSS
GROVE ROAD, RATHMINES	PARKVIEW COURT, HAROLD'S CROSS ROAD
GROVE VILLAGE, HAROLDS CROSS	ST. CLARE'S TERRACE, HAROLD'S CROSS
HAROLD'S CROSS COTTAGES	WHARTON TERRACE, HAROLD'S CROSS
HAROLD'S CROSS ROAD, HAROLD'S CROSS	ZUMA TERRACE, HAROLD'S CROSS

***Polling Place:*** Vicinity of Harolds Cross Road

The remainder of the electoral division is in the Polling District of Rathmines West A1

---

***Polling District: RATHMINES WEST B***

This comprises the complete electoral division of **Rathmines West B** and includes:-

ALMA COURT, RANELAGH	MOUNTPLEASANT TERRACE UPPER
ALMA TERRACE, RANELAGH	MOUNTPLEASANT TERRACE, RANELAGH
ATHLUMNEY VILLAS, RANELAGH	MOUNTPLEASANT VILLAS, RANELAGH
BANNAVILLE, RANELAGH	NEWINGTON TERRACE, CASTLEWOOD AVE
BELGRAVE COURT, RANELAGH	OBSERVATORY COURT, RATHMINES
BELGRAVE MEWS, BELGRAVE SQUARE	OBSERVATORY LANE, RATHMINES
BELGRAVE SQUARE NORTH, RATHMINES	ONTARIO COURT, RANELAGH
BELGRAVE TCE, MOUNT PLEASANT AVE	ONTARIO TERRACE, RATHMINES
BESSBOROUGH COURT, RATHMINES	OXFORD COURT, OXFORD ROAD, RANELAGH
BESSBOROUGH HALL, BESSBOROUGH PARADE	OXFORD GROVE, RANELAGH
BESSBOROUGH PARADE, RANELAGH	OXFORD LODGE, RANELAGH
CASTLEWOOD AVENUE, RATHMINES	OXFORD ROAD, RANELAGH
CASTLEWOOD COURT, RATHMINES	PRICE'S PLACE, RANELAGH
CASTLEWOOD LODGE, RATHMINES	RANELAGH COURT, 10/11 RANELAGH ROAD
CASTLEWOOD TERRACE, RATHMINES	RANELAGH COURT, 12/13 RANELAGH ROAD
CHARLESTON COURT, RANELAGH	RANELAGH COURT, 14/15 RANELAGH ROAD
CHARLESTON HOUSE, 14 CHARLESTON RD	RANELAGH MEWS, MOUNTPLEASANT TCE
CHARLESTON ROAD, RANELAGH	RANELAGH ROAD, RANELAGH
CHELTENHAM PLACE, RATHMINES	RATHMINES ROAD LOWER, RATHMINES
CLIFTON MEWS, RATHMINES	RATHMINES TOWN CENTRE, RATHMINES
COURT VIEW, RICHMOND HILL, RATHMINES	RHODAVILLE, RANELAGH
DUNVILLE TERRACE, RATHMINES	RICHMOND HILL, RATHMINES
FAHAN MEWS, OFF MT. PLEASANT PLACE	RICHMOND LANE, RICHMOND HILL, RATHMINES
FORTESCUE LANE, MOUNTPLEASANT AVENUE	RICHMOND MANOR, RICHMOND HILL
GARDEN VIEW, PRICES LANE, RANELAGH	RICHMOND MEWS, RATHMINES
GULISTAN COTTAGES, RATHMINES	RICHMOND PLACE, RANELAGH
GULISTAN PLACE, RATHMINES	RUGBY ROAD, RANELAGH
GULISTAN TERRACE, RATHMINES	RUGBY VILLAS, RANELAGH
HAZELWOOD HOUSE, 9 DUNVILLE TERRACE, CANAL ROAD	SHERBORNE COURT, CHARLESTON ROAD
IVY COTTAGES, RANELAGH	ST. BERNADETTE'S HALL, RICHMOND HILL
KENSINGTON VILLAS, RATHMINES	SWAN GROVE, RANELAGH
MOUNTPLEASANT AVENUE LOWER	THE INNINGS, OBSERVATORY LANE
MOUNTPLEASANT AVENUE UPPER	THE MEWS, CASTLEWOOD TERRACE
MOUNTPLEASANT PARADE, RANELAGH	WALKERS COTTAGES, RANELAGH
MOUNTPLEASANT PLACE, RANELAGH	WALKERS COURT, RANELAGH
MOUNTPLEASANT SQUARE, RANELAGH	

***Polling Place:*** Vicinity of Ranelagh Road

---

***Polling District: RATHMINES WEST C***

This comprises the complete electoral division of **Rathmines West C** and includes:-

ACORN HOUSE, SEVEN OAKS, RATHMINES	DENVER HOUSE, PALMERSTON VILLAS
AVENDALE HOUSE, SEVEN OAKS	ESKER VILLAS, UPPER RATHMINES ROAD
BELGRAVE PLACE, RATHMINES	FORTFIELD GARDENS, RATHMINES
BELGRAVE ROAD, RATHMINES	FORTFIELD TERRACE, RATHMINES
BELGRAVE SQUARE, RATHMINES	HUNTINGTON HOUSE, SEVEN OAKS
CAMBRIDGE COURT, 15 CAMBRIDGE ROAD	KILROSS, SEVEN OAKS, RATHMINES
CAMBRIDGE ROAD, RATHMINES	METHODIST WIDOW HOME, PALMERSTON PK
CAMBRIDGE VILLAS, RATHMINES	OAKFIELD HOUSE, SEVEN OAKS, RATHMINES
CASTLEWOOD AVENUE, RATHMINES	PALMERSTON COURT, RATHMINES
CASTLEWOOD CLOSE, RATHMINES	PALMERSTON GARDENS, RATHMINES
CASTLEWOOD PARK, RATHMINES	PALMERSTON PARK, RATHMINES
CASTLEWOOD PLACE, RATHMINES	PALMERSTON ROAD, RATHMINES
CHURCH AVENUE, RATHMINES	PALMERSTON VILLAS, RATHMINES
CHURCH GARDENS, RATHMINES	RATHMINES ROAD LOWER, RATHMINES
CHURCH LANE, RATHMINES	RATHMINES ROAD UPPER, RATHMINES
COWPER DOWNS, RATHMINES	ROSSAUN HOUSE, SEVEN OAKS, RATHMINES
COWPER MEWS END, RATHMINES	SEVEN OAKS, CHURCH AVENUE, RATHMINES
COWPER MEWS, RATHMINES	STABLE LANE, RATHMINES
COWPER ROAD, RATHMINES	SUMMERVILLE PARK, RATHMINES
COWPER VILLAGE, RATHMINES	TEMPLE VILLAS, PALMERSTON ROAD
DAROGUE, SEVEN OAKS, RATHMINES	THE TURRETS, 84 RATHMINES RD UPPER

***Polling Place:*** Vicinity of Rathmines Road Upper

---

***Polling District: RATHMINES WEST D***

This comprises the complete electoral division of Rathmines West D and includes:-

AUBURN HOUSE, RATHMINES	OAKLANDS, YORK ROAD, RATHMINES
AUBURN VILLAS, RATHGAR ROAD	RATHGAR PLACE, RATHMINES
BELGRAVIA, 12A GARVILLE ROAD	RATHGAR ROAD, RATHGAR
BELLEVILLE AVENUE, RATHGAR ROAD	RATHMINES AVENUE COURT, RATHMINES
BELTREE HOUSE, MAXWELL ROAD	RATHMINES AVENUE, RATHMINES
FAIRFIELD PARK, RATHGAR	RATHMINES CLOSE, RATHMINES
FRANKFORT AVENUE, RATHMINES	RATHMINES COURT, RATHMINES ROAD UPPER
GARVILLE COURT, GARVILLE ROAD	RATHMINES CRESCENT, RATHMINES ROAD UPPER
GARVILLE ROAD, RATHGAR	RATHMINES PARK, RATHMINES
GRENVILLE, 109-110 RATHGAR ROAD	RATHMINES ROAD UPPER, RATHMINES
GROVE HOUSE, SALEM COURT	ROLAND COURT, RATHGAR ROAD
HIGHFIELD MEWS, RATHMINES ROAD UPPER	ROSKEEN HOUSE, SALEM COURT
HIGHFIELD ROAD, RATHGAR	SALEM HOUSE, SALEM COURT
LINDEN COURT, 115 RATHGAR ROAD	STONE MEWS, RATHMINES
MADISON HOUSE, 112 RATHGAR ROAD	TEMPLEMORE AVENUE, RATHGAR
MAXWELL COURT, RATHMINES	VERNON GROVE, RATHGAR
MAXWELL HOUSE, 11 MAXWELL ROAD	VILLIERS ROAD, RATHGAR
MAXWELL LANE, RATHMINES	WOODLEIGH ASH, HIGHFIELD ROAD
MAXWELL ROAD, RATHMINES	WOODLEIGH ELM, HIGHFIELD ROAD
MAXWELL SQUARE, RATHMINES	WOODLEIGH OAK, HIGHFIELD ROAD
MENLOUGH LODGE, 176 RATHGAR RD	YORK AVENUE, RATHGAR
NEVILLE ROAD, RATHGAR	YORK ROAD, RATHMINES

***Polling Place:*** Vicinity of Highfield Road

---

***Polling District: RATHMINES WEST E***

This comprises the complete electoral division of **Rathmines West E** and includes:-

AIRFIELD ROAD, RATHGAR	HEALTHFIELD ROAD, TERENURE
ALEXANDRA TERRACE, TERENURE ROAD N.	HILDON HOUSE, 62 TERENURE ROAD EAST
AVONDALE, TERENURE ROAD EAST	HILLCREST HOUSE, RATHGAR ROAD
BEAUMONT HOUSE, 60 TERENURE RD EAST	KENILWORTH MEWS
BRIGHTON AVENUE, RATHGAR	KENILWORTH SQUARE SOUTH, RATHGAR
BRIGHTON CROSS, BRIGHTON ROAD	LEICESTER AVENUE, RATHGAR
BRIGHTON GARDENS, RATHGAR	LEICESTER COURT, LEICESTER AVENUE
BRIGHTON GREEN, BRIGHTON SQUARE	MAPLE COURT, 40-42 TERENURE RD EAST
BRIGHTON MEWS, HARRISON ROW, RATHGAR	MCMORROUGH ROAD, TERENURE
BRIGHTON ROAD, RATHGAR	OAKLANDS TERRACE, TERENURE
BRIGHTON SQUARE, RATHGAR	OLNEY MEWS, RATHGAR AVENUE
BRIGHTON VIEW, HARRISON ROW, RATHGAR	ORWELL QUEEN OF PEACE, GARVILLE AVE
CARLISLE COURT, 351 HAROLDS CROSS	RATHGAR AVENUE, RATHGAR
COULSON AVENUE, RATHGAR	RATHGAR ROAD, RATHGAR
EACHLANN GARVILLE	RATHGAR VILLAS, RATHGAR
EAGLE HILL AVENUE, TERENURE	RATHMORE VILLAS, TERENURE
EARL'S COURT, TERENURE ROAD EAST	SHERBORNE, RATHGAR ROAD
FERRARD ROAD, TERENURE	ST. ENDA'S ROAD, TERENURE
FRANKFORT COURT, RATHGAR AVENUE	SYCAMORE COURT, 75 RATHGAR ROAD
GARVILLE AVENUE, RATHGAR	TERENURE ROAD EAST, RATHGAR
GARVILLE DRIVE, RATHGAR	TERENURE ROAD NORTH, TERENURE
GARVILLE HOUSE, GARVILLE AVENUE	TOWER AVENUE, RATHGAR
GARVILLE LANE, RATHGAR	TOWER VILLAS, RATHGAR
GARVILLE MEWS, RATHGAR	VICTORIA VILLAGE, RATHGAR
GARVILLE PLACE, RATHGAR	VICTORIA VILLAS, RATHGAR
GARVILLE TERRACE, RATHGAR	WESLEY ROAD, RATHGAR
HARMAC COURT, BRIGHTON AVENUE	WHITTON ROAD, TERENURE
HAROLD'S CROSS ROAD, TERENURE	WINTON AVENUE, RATHGAR
HARRISON ROW, RATHGAR	WINTON MEWS, WINTON AVENUE

***Polling Place:*** Vicinity of Rathgar Avenue

---



***Polling District: RATHMINES WEST F1***

This comprises part of the electoral division of **Rathmines West F** and includes:-

ASHBROOK HOUSE, 20 GROSVENOR ROAD	KENILWORTH LANE, RATHGAR
BUSHES LANE, RATHGAR	KENILWORTH ROAD, RATHMINES
EAGLE LODGE, LEINSTER ROAD WEST	KENILWORTH SQUARE, RATHGAR
EFFRA ROAD, RATHMINES	LE BAS TERRACE, LEINSTER ROAD WEST
EFFRA TERRACE, EFFRA ROAD	LEICESTER AVENUE, RATHGAR
GROSVENOR MANOR, RATHMINES	LEINSTER ROAD WEST, RATHMINES
GROSVENOR PARK, RATHMINES	LEINSTER ROAD, RATHMINES
GROSVENOR PLACE, RATHMINES	MOUNT HAROLD TERRACE, RATHMINES
GROSVENOR ROAD, RATHMINES	WAVERLEY TERRACE, RATHMINES
GROSVENOR VILLAS, RATHGAR	WOODFORD COURT, LEINSTER ROAD WEST
HAROLD'S CROSS ROAD, HAROLD'S CROSS	

***Polling Place:*** Vicinity of Harolds Cross Road

The remainder of the electoral division is in the Polling District of Rathmines West F2

---

***Polling District: RATHMINES WEST F2***

This comprises part of the electoral division of **Rathmines West F** and includes:-

CHARLEVILLE CLOSE, RATHMINES	RATHMINES ROAD LOWER, RATHMINES
CHARLEVILLE ROAD, RATHMINES	SPIRE VIEW LANE, OFF RATHGAR ROAD
GREENWICH COURT, RATHMINES	SPIREVIEW COURT, RATHGAR
GROSVENOR ROAD, RATHMINES	ST. GENEVIEVE CONVENT, CHARLEVILLE RD, RATHMINES
LEINSTER ROAD, RATHMINES	ST. LOUIS CONVENT, CHARLEVILLE ROAD
LEINSTER SQUARE, RATHMINES	SWANVILLE PLACE, RATHMINES
PRINCE ARTHUR TERRACE, RATHMINES	WYNNEFIELD HOUSE, RATHMINES
RATHGAR COURT, RATHGAR	WYNNEFIELD PARK, RATHMINES
RATHGAR ROAD, RATHMINES	WYNNEFIELD ROAD, RATHMINES

***Polling Place:*** Vicinity of Lower Rathmines Road

The remainder of the electoral division is in the Polling District of Rathmines West F1

---

**Polling District: ROYAL EXCHANGE A**

This comprises the complete electoral division of **Royal Exchange A** and includes:-

ADELAIDE SQUARE, WHITEFRIAR STREET  
ALEXANDRA BUILDINGS, ADELAIDE SQUARE  
ALEXANDRA WALK, WHITEFRIAR STREET  
ANGLESEA STREET, TEMPLE BAR  
ASTON ABBEY, 10 ASTON QUAY  
ASTON COURT, BEDFORD ROW  
ASTON HOUSE, ASTON PLACE  
ASTON QUAY  
AUNGIER STREET  
BISHOP STREET  
BLIND QUAY APTS, EXCHANGE ST LOWER  
BOOKEND APARTMENTS, EXCHANGE ST LWR  
BRIDE CLOSE, BRIDE STREET  
BRIDE STREET  
BRISTOL BUILDINGS, 8 CASTLE STREET  
CAMDEN ROW, OFF WEXFORD STREET.  
CAMDEN VIEW, CAMDEN ROW  
CASTLE COURT  
CASTLE GATE, CASTLE STREET  
CASTLE GATE, LORD EDWARD STREET  
CASTLE STREET  
CASTLE WAY APTS, GOLDEN LANE / CHANCERY LANE  
CECILIA STREET, TEMPLE BAR  
CHANCERY COURT, GOLDEN LANE  
CHANCERY, CHANCERY LANE  
CLARENDON HALL, AUNGIER STREET  
COLLEGE COURT, KEVIN STREET LOWER  
COLLEGE GREEN  
COPE STREET, TEMPLE BAR  
COPPER ALLEY, FISHAMBLE STREET  
CRAMPTON BUILDINGS, TEMPLE BAR  
CRAMPTON QUAY, BEDFORD ROW  
CRANE LANE, TEMPLE BAR  
CRANEYARD, CRANE LANE  
CROWE STREET, TEMPLE BAR  
CROWN ALLEY, TEMPLE BAR  
DAME STREET  
ESSEX STREET EAST, TEMPLE BAR  
EUSTACE STREET, TEMPLE BAR  
EXCHANGE STREET LOWER, TEMPLE BAR  
EXCHEQUER CHAMBERS, EXCHEQUER ST  
FISHAMBLE STREET, TEMPLE BAR  
FLEET STREET, TEMPLE BAR  
FOWNES STREET LOWER, TEMPLE BAR  
FOWNES STREET UPPER, TEMPLE BAR  
GOLDEN LANE, CHRISTCHURCH  
GREAT GEORGE'S STREET, SOUTH  
ISOLDE'S TOWER, EXCHANGE ST. LOWER  
JOHN FIELD ROAD, CHRISTCHURCH  
LORD EDWARD STREET  
MCDONAGH HOUSE, WHITEFRIAR STREET  
MUSIC HALL, COWS LANE  
NEW BRIDE STREET  
OLYMPIA APTS, 17-19 SYCAMORE STREET  
PALACE GARDENS, EXCHANGE COURT  
PALACE STREET  
PARLIAMENT BUILDINGS, PARLIAMENT ST  
PARLIAMENT STREET, TEMPLE BAR  
PUDDING ROW, ESSEX STREET WEST  
REDMOND'S HILL  
ROYAL EXCHANGE, PARLIAMENT STREET  
SAULS COURT, COWS LANE  
SCARLETT ROW, ESSEX STREET WEST  
SHAMROCK CHAMBERS, EUSTACE STREET  
SMOCK ALLEY COURT, ESSEX ST WEST  
SPRANGER'S YARD, TEMPLE BAR  
ST. PETER'S PLACE, ST. PETER'S ROW  
STEPHEN STREET UPPER  
TAILORS COURT, 86-97 BRIDE STREET  
TEMPLE BAR  
TEMPLE BAR SQUARE, TEMPLE BAR  
TEMPLE LANE APARTMENTS, TEMPLE BAR  
TEMPLE LANE SOUTH, TEMPLE BAR  
THE COBBLES, 21-22 EAST ESSEX ST  
THE CUTLERS, EXCHANGE STREET UPPER  
THE FRIARY, CECILIA STREET  
THE GRANARY, TEMPLE LANE SOUTH  
THE GREEN BUILDING, TEMPLE LANE STH  
THE LOCKSMITHS, TEMPLE BAR  
THE OLDE DOCK, SHIP STREET LITTLE  
THE PRINTWORKS, 25-27 ESSEX ST. EAST  
THE WOODEN BUILDING, EXCHANGE ST  
WELLINGTON HALL, WELLINGTON QUAY  
WELLINGTON QUAY  
WERBURGH STREET, CHRISTCHURCH  
WESTMORELAND STREET  
WEXFORD STREET  
WHITEFRIAR GARDENS, GOLDEN LANE  
WHITEFRIAR PLACE  
WHITEFRIAR STREET  
WYNDHAM COURT, CHANCERY LANE

**Polling Place:** Vicinity of Whitefriar Street

---

**Polling District: ROYAL EXCHANGE B**

This comprises the complete electoral division of **Royal Exchange B** and includes:-

ARDILAUN COURT, CUFFE LANE  
AUNGIER STREET  
CHATHAM COURT, CHATHAM STREET  
CHATHAM ROW  
CHATHAM STREET  
CLARENDON COURT, CLARENDON ROW  
CLARENDON STREET  
COLLEGE GREEN APTS, ST. ANDREW ST.  
COPPINGER ROW, SOUTH WILLIAM STREET  
CRABBE LANE, YORK STREET  
CUFFE LANE, OFF CUFFE STREET  
CUFFE STREET  
DIGGES STREET, OFF AUNGIER STREET  
DRURY HALL, STEPHEN'S STREET LOWER  
DRURY STREET, OFF EXCHEQUER STREET  
EXCHEQUER STREET  
FADE STREET  
GLOVER'S COURT, OFF YORK STREET  
GRAFTON HALL, AUNGIER STREET  
GREAT GEORGE'S STREET SOUTH  
HARCOURT STREET  
LA TOUCHE HALL, AUNGIER STREET  
MERCER COURT, MERCER STREET LOWER  
MERCER HOUSE, MERCER STREET UPPER  
MERCER STREET, OFF CUFFE STREET  
MONTAGUE COURT, MONTAGUE STREET  
MONTAGUE STREET, OFF HARCOURT ST  
O'CARROLL VILLAS, CUFFE STREET  
PROUD'S LANE, OFF ST STEPHENS GREEN  
SHERBOURNE, AUNGIER STREET  
ST. ANDREW'S STREET, OFF SUFFOLK ST  
ST. STEPHEN'S GREEN WEST  
STEPHEN STREET LR, OFF AUNGIER ST  
WEXFORD STREET  
WICKLOW COURT, STH GREAT GEORGES ST  
WICKLOW STREET  
WILLIAM STREET SOUTH  
YORK HOUSE, LONGFORD STREET LITTLE  
YORK STREET

**Polling Place:** Vicinity of Whitefriar Street



***Polling District: ST. KEVIN'S***

This comprises the complete electoral division of **St. Kevin's** and includes:-

ADELAIDE COURT, ADELAIDE ROAD	HILTON MEWS, HARCOURT TERRACE
ADELAIDE ROAD	IVEAGH COURT APTS, HARCOURT LANE
ALBERT TERRACE, OFF ADELAIDE ROAD	KINGSLAND PARADE, PORTOBELLO
CAMDEN BUILDINGS, CAMDEN ST LWR	LEESON PLACE, ADELAIDE ROAD
CAMDEN COURT	LEESON STREET LOWER
CAMDEN MARKET, GRANTHAM STREET	LENNOX PLACE, PORTOBELLO
CAMDEN PLACE, CAMDEN STREET LOWER	LENNOX STREET, PORTOBELLO
CAMDEN ROW	LENNOX TERRACE, PORTOBELLO
CAMDEN STREET LOWER	MARTIN STREET, PORTOBELLO
CAMDEN STREET UPPER	MONTAGUE STREET
CAMDEN VILLAS, CAMDEN STREET LOWER	OLYMPIC HOUSE, PLEASANT'S STREET
CHARLEMONT COURT, CHARLEMONT MALL	PETER'S PLACE
CHARLEMONT GARDENS, CHARLEMONT ST	PLEASANT'S LANE, PLEASANT'S STREET
CHARLEMONT MALL, OFF CHARLEMONT ST	PLEASANT'S PLACE, PLEASANT'S STREET
CHARLEMONT STREET	PLEASANT'S STREET
CLONMEL STREET, OFF HARCOURT STREET	PORTOBELLO DOCK, PORTOBELLO HARBOUR
CONVENT PLACE, HATCH STREET LOWER	PORTOBELLO HARBOUR, PORTOBELLO
EARL COURT, ADELAIDE ROAD	PORTOBELLO PLACE, PORTOBELLO
EARLSFORT COURT, HATCH STREET LOWER	PORTOBELLO QUAY, PORTOBELLO
EARLSFORT TERRACE, OFF ADELAIDE RD	RICHMOND PLACE SOUTH, PORTOBELLO
FRENCH MULLEN HOUSE, CHARLEMONT ST	RICHMOND ROW, PORTOBELLO
GARDEN VILLAS, PORTOBELLO HARBOUR	RICHMOND VILLAS, SOUTH RICHMOND ST
GASCOIGNE COURT, CAMDEN ROW	RUSSELL COURT, STOKES PLACE
GORDON PLACE, SOUTH RICHMOND STREET	SHAW COURT, SYNGE PLACE
GRANTHAM PLACE, OFF HARRINGTON ST	SMITH HALL, 13 LOWER CAMDEN STREET
GRANTHAM STREET, OFF SYNGE STREET	SOUTH RICHMOND STREET
HARCOURT GREEN, CHARLEMONT STREET	ST. KEVIN'S COTTAGES, SYNGE STREET
HARCOURT HALL, CHARLOTTE WAY	ST. STEPHEN'S GREEN SOUTH
HARCOURT HOME, 22 HARCOURT TERRACE	STABLE LANE, HARCOURT STREET
HARCOURT MEWS, CAMDEN STREET	STAMER STREET, PORTOBELLO
HARCOURT ROAD, CHARLEMONT STREET	SYMPHONY HOUSE, ADELAIDE ROAD
HARCOURT STREET	SYNGE LANE, PORTOBELLO
HARCOURT TERRACE	SYNGE PLACE, PORTOBELLO
HARRINGTON COURT, SYNGE PLACE	SYNGE STREET, PORTOBELLO
HARRINGTON STREET	THE COURTYARD, PLEASANTS STREET
HATCH PLACE	THE MOORINGS, PORTOBELLO HARBOUR
HATCH STREET LOWER	TOM KELLY ROAD FLATS, TOM KELLY RD
HEYTESBURY STREET, OFF SCR	WARREN STREET, PORTOBELLO

***Polling Place:*** Vicinity of Synge Street

---

***Polling District: SOUTH DOCK 1***

This comprises part of the electoral division of **South Dock** and includes:-

BAGGOT BRIDGE COURT, PEMBROKE ROW	LÁNA HOIRBEAIRD
BAGGOT RATH, PEMBROKE ROW	MADISON COURT, MOUNT STREET LOWER
BAGGOT STREET LOWER	MERRION SQUARE EAST
BRIDGE COURT, MOUNT STREET LOWER	MOUNT STREET CRESCENT, MOUNT STREET
COURT APARTMENTS, WILTON PLACE	MOUNT STREET LOWER
CUMBERLAND MEWS, CUMBERLAND ROAD	MOUNT STREET UPPER
FITZWILLIAM PLACE	PEMBROKE ROW, BAGGOT STREET LOWER
FITZWILLIAM SQUARE, OFF PEMBROKE ST	POWER'S COURT, OFF WARRINGTON PLACE
FITZWILLIAM STREET LOWER	SLANE HOUSE, MOUNT STREET LOWER
FITZWILLIAM STREET UPPER	STEPHEN'S LANE, OFF MOUNT STREET
GRATTAN HALL, MOUNT STREET LOWER	STEPHEN'S PLACE, OFF MOUNT STREET
HAGAN'S COURT, OFF LAD LANE	THE PLANTATION, HERBERT STREET
HERBERT LANE, OFF HERBERT STREET	VERSCOYLE COURT, VERSCHOYLE PLACE
HERBERT PLACE, D2	VERSCOYLE HOUSE, VERSCHOYLE PLACE
HERBERT STREET	VERSCOYLE MEWS, STEPHEN'S LANE
HUBAND MEWS, STEPHEN'S LANE	WARRINGTON PLACE
LAD LANE APARTMENTS, CUMBERLAND RD	WILTON PLACE
LAD LANE UPPER, OFF BAGGOT ST LOWER	WILTON TERRACE
LAD LANE, OFF BAGGOT STREET LOWER	

***Polling Place:*** Vicinity of Baggot Street Lower

The remainder of the electoral division is in the Polling District of South Dock 2

---

**Polling District: SOUTH DOCK 2**

This comprises part of the electoral division of **South Dock** and includes:-

ALBERT COURT EAST, GRAND CANAL STREET	HOGAN COURT, HOGAN PLACE
ALBERT PLACE EAST, GRAND CANAL ST	HOGAN PLACE
ALTO VETRO, GRAND CANAL DOCK	HOGAN SQUARE, HOGAN PLACE
BRITAIN QUAY	HOLLES ROW, HOLLES STREET
BRUNSWICK PLACE	HOLLES STREET
BUTLERS COURT, JOHN ROGERSONS QUAY	HOLMEADE HOUSE, HOLLES STREET
BUTLERS PLACE, BENSON STREET	ISLAND VILLA, GRAND CANAL DOCK
BYRNE'S LANE, PEARSE STREET	LEO FITZGERALD HOUSE, HOGAN'S PLACE
CAMDEN LOCK, RINGSEND	LIME STREET, SOUTH DOCK
CAMPSHIRE HALL, JOHN ROGERSON QUAY	LONGBOAT QUAY NORTH, JOHN ROGERSONS
CARLINGFORD CT, CARLINGFORD PARADE	LONGBOAT QUAY SOUTH, HANOVER QUAY
CARLINGFORD PARADE, MACKEN STREET	LOVE LANE EAST, MOUNT STREET LOWER
CARLINGFORD PLACE, GRAND CANAL DOCK	MACKEN STREET
CHARLOTTE QUAY DOCK, RINGSEND ROAD	MACKEN VILLAS, MACKEN STREET
CLANWILLIAM COURT, MOUNT STREET LWR	MARTIN'S TERRACE, HANOVER ST EAST
CLARENCE PLACE GREAT, MACKEN STREET	MEADE'S TERRACE, HOGAN PLACE
CONWAY COURT, MACKEN STREET	PARK HOUSE, BENSON ST, HANOVER QUAY
EBLANA VILLAS, GRAND CANAL ST LWR	PEARSE GROVE, PEARSE STREET
ERNE STREET UPPER	PEARSE SQUARE, PEARSE STREET
FORBES QUAY, GRAND CANAL HARBOUR	PEARSE STREET
GALLERY QUAY, GRAND CANAL DOCK	ROSTREVOR COURT, ROSTREVOR TERRACE
GRAND CANAL SQUARE RESIDENCES	ROSTREVOR TERRACE, EBLANA VILLAS
GRAND CANAL STREET LOWER	SIR PATRICK DUN'S COMMUNITY UNIT
GRAND CANAL WHARF, RINGSEND	SOUTH DOCK ROAD, RINGSEND
GRANT'S ROW, MOUNT STREET LOWER	SOUTH DOCK, CHARLOTTE QUAY
GRATTAN COURT, GRATTAN STREET	STEWART VILLAS, CARLINGFORD PARADE
GRATTAN PLACE	TEMPLE COURT, HOGAN PLACE
GRATTAN STREET	THE COURTYARD, GRANT'S ROW
GREENORE COURT, MACKEN STREET	THE IVORY BUILDING, HANOVER ST EAST
GREENORE TERRACE	THE MALT HOUSE, GRAND CANAL QUAY
HANOVER DOCK, HANOVER QUAY	THE MARKER RESIDENCES, LAZER LANE
HANOVER QUARTER, HANOVER QUAY	THE NORTHUMBERLANDS, MOUNT ST LOWER
HANOVER QUAY	THE WATERFRONT, HANOVER QUAY
HANOVER REACH, HANOVER QUAY	THE WATERSIDE, CHARLOTTE QUAY
HANOVER RIVERSIDE, SIR JOHN ROGERSON'S QUAY	WENTWORTH, HOGAN AVENUE
HANOVER WHARF, HANOVER QUAY	WILSON'S PLACE, HOGAN PLACE
HOGAN AVENUE, OFF GRAND CANAL ST.	WINTER GARDEN APTS, PEARSE STREET

**Polling Place:** Vicinity of Pearse Street

The remainder of the electoral division is in the Polling District of South Dock 1

---

**Polling District: TERENCE A**

This comprises the complete electoral division of **Terence A** and includes:-

ADRIAN AVENUE, HAROLDS CROSS	LARKFIELD AVENUE, HAROLD'S CROSS
AIDEEN AVENUE, TERENCE	LARKFIELD GARDENS, HAROLD'S CROSS
AIDEEN MEWS, AIDEEN PLACE, TERENCE	LARKFIELD GROVE, HAROLD'S CROSS
BEDFORD COURT, KIMMAGE ROAD LOWER	LARKFIELD PARK, HAROLD'S CROSS
CASIMIR AVENUE, HAROLD'S CROSS	MAPLE DRIVE, HAROLD'S CROSS
CASIMIR COURT, HAROLD'S CROSS	MOUNT TALLANT AVENUE, TERENCE
CASIMIR ROAD, HAROLD'S CROSS	MOUNTAIN VIEW AVENUE, HAROLD'S CROSS
CEDAR COURT, MOUNT TALLANT AVENUE	MOUNTAIN VIEW COURT, HAROLDS CROSS
CHERRY COURT, MOUNT TALLANT AVENUE	MOUNTAIN VIEW MEWS, HAROLD'S CROSS
CLAREVILLE HOUSE, HAROLD'S CROSS RD	PRIORY ROAD, HAROLD'S CROSS
CLAREVILLE ROAD, HAROLD'S CROSS	RYAN'S COTTAGES, WILFRID ROAD
DERRAVARAGH ROAD, TERENCE	SHAMROCK VILLAS, HAROLD'S CROSS
FITZPATRICK COTTAGES, HAROLDS CROSS	SHANID ROAD, HAROLD'S CROSS
HAROLD'S CROSS ROAD, HAROLD'S CROSS	SION HILL AVENUE, HAROLD'S CROSS
KENILWORTH LODGE, HAROLD'S CROSS RD	THE CLOISTERS, MOUNT TALLANT AVENUE
KENILWORTH MANOR, HAROLD'S CROSS	TIVOLI AVENUE, HAROLD'S CROSS
KENILWORTH PARK, HAROLD'S CROSS	WESTFIELD ROAD, HAROLDS CROSS
KIMMAGE GROVE, KIMMAGE	WILFRID ROAD, HAROLD'S CROSS
KIMMAGE ROAD LOWER, HAROLD'S CROSS	WILFRID TERRACE, HAROLD'S CROSS

**Polling Place:** Vicinity of Clareville Road

---

***Polling District: TERENCE B***

This comprises the complete electoral division of **Terenure B** and includes:-

AIDEEN AVENUE, TERENCE	KIMMAGE COURT, LR. KIMMAGE ROAD
AIDEEN DRIVE, TERENCE	KIMMAGE ROAD LOWER, TERENCE
ASHDALE AVENUE, TERENCE	MAYFIELD ROAD EAST, TERENCE
ASHDALE GARDENS, TERENCE	MAYFIELD ROAD, TERENCE
ASHDALE PARK, TERENCE	MELVIN ROAD, TERENCE
ASHDALE ROAD, TERENCE	MERRICK HOUSE, EATON ROAD
ASHFIELD PARK, TERENCE	MOUNT TALLANT AVENUE, TERENCE
BAROMA, 300 LOWER KIMMAGE ROAD	NEAGH ROAD, TERENCE
BESSBORO, TERENCE ROAD WEST	RATHDOWN COURT, TERENCE
CORRIB ROAD, TERENCE	RIVERSDALE GROVE, TERENCE
DERRAVARAGH ROAD, TERENCE	TEMPLE HILL, TERENCE ROAD WEST
EATON COURT, TERENCE ROAD NORTH	TERENURE COURT, TERENCE ROAD WEST
EATON HALL, TERENCE ROAD NORTH	TERENURE GATE, TERENCE ROAD WEST, TERENCE
EATON ROAD, TERENCE	TERENURE PARK, TERENCE
EATON SQUARE, TERENCE	TERENURE PLACE, TERENCE
ELM PARK TERRACE, TERENCE	TERENURE ROAD NORTH, TERENCE
GREENLEA PLACE, TERENCE ROAD WEST	TERENURE ROAD WEST, TERENCE
HANNAVILLE PARK, TERENCE	TERENURE SQUARE, TERENCE
HAROLD'S CROSS ROAD, TERENCE	THE GRANGE, LAUREL PLACE, TERENCE
HAZELBROOK COURT, TERENCE	THE HALL, LAUREL PLACE APARTMENTS
HAZELBROOK DRIVE, TERENCE	THE LAURELS, TERENCE ROAD WEST
HAZELBROOK ROAD, TERENCE	WESTHAMPTON PLACE, TERENCE
HAZELBROOK, TERENCE ROAD WEST	YEWLANDS TERRACE, TERENCE

***Polling Place:*** Vicinity of Terenure Road West

---

***Polling District: TERENCE C***

This comprises the complete electoral division of **Terenure C** and includes:-

CRANFORD, 116 TERENCE RD WEST	LAKELANDS PARK, TERENCE
FORTFIELD COURT, TERENCE	LAVARNA GROVE, TERENCE
FORTFIELD ROAD, TERENCE (EVEN)	LAVARNA ROAD, TERENCE
GLENNAVY PARK, TERENCE	LOUGHMORNE HOUSE, TERENCE RD WEST
GREENLEA AVENUE, TERENCE	MINNOWBROOK HOUSE, TERENCE ROAD W
GREENLEA DRIVE, TERENCE	OLNEY CRESCENT, TERENCE
GREENLEA GROVE, TERENCE	OLNEY GROVE, TERENCE
GREENLEA PARK, TERENCE	PARKMORE DRIVE, TERENCE
GREENLEA ROAD, TERENCE	TEMPLEOGUE ROAD, TERENCE
HARVEY NURSING HOME, TERENCE RD W	TERENURE ROAD WEST, TERENCE
HORTON COURT, TERENCE ROAD WEST	

***Polling Place:*** Vicinity of Terenure Road West

---

***Polling District: TERENCE D***

This comprises the complete electoral division of **Terenure D** and includes:-

CORMAC TERRACE, TERENCE	RATHDOWN PARK, TERENCE
FERGUS ROAD, TERENCE	RATHDOWN VILLAS, TERENCE
RATHDOWN AVENUE, TERENCE	RATHFARNHAM ROAD, TERENCE
RATHDOWN CRESCENT, TERENCE	TEMPLEOGUE ROAD, TERENCE
RATHDOWN DRIVE, TERENCE	

***Polling Place:*** Vicinity of Terenure Road East

---

**Polling District: WOOD QUAY A**

This comprises the complete electoral division of **Wood Quay A** and includes:-

ATKINSON HOUSE, 21 - 25 NEW STREET	IVEAGH TRUST BUILDING, NEW BRIDE ST
BRIDE ROAD, BLOCKS 1 - 2	IVEAGH TRUST BUILDING, NEW BRIDE ST
BRIDE STREET	IVEAGH TRUST, BULL ALLEY STREET
BRIDE STREET, BLOCKS 1 - 4	KEVIN STREET UPPER
CANNON COURT, BRIDE STREET	LONG LANE CLOSE, CLANBRASSIL STREET
CATHEDRAL HOUSE, PATRICK STREET	LONG LANE, CLANBRASSIL STREET
CATHEDRAL LANE, OFF KEVIN ST. UPPER	MOYNE HOUSE, BULL ALLEY STREET
CATHEDRAL VIEW COURT	NEW STREET GARDENS, OFF NEW ST STH
CATHEDRAL VIEW WALK	NEW STREET SOUTH
CHRISTCHURCH PLACE (NO. 20)	NICHOLAS STREET
CHRISTCHURCH VIEW, NICHOLAS STREET	PATRICK STREET
FERNLEY COURT, LONG LANE	ROSS ROAD, CHRISTCHURCH
IVEAGH BUILDINGS, BRIDE STREET	ST. KEVIN'S TERRACE, NEW BRIDE ST.
IVEAGH BUILDINGS, PATRICK STREET	ST. PATRICK'S CLOSE, OFF KEVIN ST
IVEAGH HOSTEL, BRIDE ROAD	

**Polling Place:** Vicinity of Whitefriar Street

---

**Polling District: WOOD QUAY B**

This comprises the complete electoral division of **Wood Quay B** and includes:-

ALEXANDRA TERRACE, BLOOMFIELD AVE	LOMBARD COURT, ST VINCENTS ST SOUTH
ARBUTUS PLACE, OFF LOMBARD STREET W	LOMBARD STREET WEST, PORTOBELLO
ARNOTT STREET, PORTOBELLO	LONG LANE, CLANBRASSIL STREET
AVENUE ROAD, BLOOMFIELD AVENUE	LONGWOOD AVENUE, PORTOBELLO
BLOOM COURT, CLANBRASSIL STREET	MCMAHON STREET, LOMBARD STREET WEST
BLOOMFIELD AVENUE, PORTOBELLO	MEATH COMMUNITY UNIT, HEYTESBURY ST
BLOOMFIELD COTTAGES, PORTOBELLO	MEATHVILLE TERRACE, LONG LANE
BLOOMFIELD PARK, PORTOBELLO	OAKFIELD PLACE, SOUTH CIRCULAR ROAD
CARLISLE STREET, SOUTH CIRCULAR RD	OVOCA ROAD, PORTOBELLO
CLANBRASSIL STREET LOWER	PORTOBELLO ROAD
CLANBRASSIL STREET UPPER	PORTOBELLO WHARF, WINDSOR TERRACE
COOLEVIN ROAD, CLANBRASSIL ST LOWER	ROSEDALE TERRACE, PORTOBELLO
CURZON STREET, PORTOBELLO	SOUTH CIRCULAR ROAD
DANIEL STREET, OFF CLANBRASSIL ST	SPENCER STREET SOUTH, PORTOBELLO
DESMOND STREET, LOMBARD STREET WEST	ST. KEVIN'S CHURCH BLOOMFIELD AVE
EMOR STREET, PORTOBELLO	ST. KEVIN'S PARADE, PORTOBELLO
EMORVILLE AVENUE, PORTOBELLO	ST. KEVIN'S ROAD, PORTOBELLO
FLORENCE STREET, PORTOBELLO	ST. VINCENT STREET SOUTH, PORTOBELLO
GARDEN TERRACE, PORTOBELLO	STAMER STREET, PORTOBELLO
HARTY COURT, WOOD QUAY	VERNON STREET, PORTOBELLO
HARTY PLACE, CLANBRASSIL STREET	VICTORIA STREET, PORTOBELLO
HEYTESBURY STREET, PORTOBELLO	WALWORTH ROAD, PORTOBELLO
JANEVILLE, LOMBARD STREET WEST	WHITEHALL HOUSE, 51 SOUTH CIRCULAR R
KINGSLAND PARADE, PORTOBELLO	WILLIAMS PLACE STH, CLANBRASSIL ST
KINGSLAND PARK AVENUE, PORTOBELLO	WINDSOR TERRACE, PORTOBELLO
LENNOX STREET, PORTOBELLO	

**Polling Place:** Vicinity of Pleasants Street

---

(Part of the)  
**CONSTITUENCY**  
**OF**  
**DUBLIN SOUTH CENTRAL**  
(Remainder in the administrative County of South Dublin)

<i>Polling District</i>	<i>Distinguishing Letters</i>	<i>Electoral Area</i>
Carna	PC	BALLYFERMOT-DRIMNAGH
Chapelizod	PA	“ “
Cherry Orchard A	PB	“ “
Cherry Orchard C	PD	“ “
Crumlin A	SA	“ “
Crumlin B	SB	KIMMAGE-RATHMINES
Crumlin C	YA	“ “
Crumlin D1	SE	“ “
Crumlin D2	SF	“ “
Crumlin E	SG	BALLYFERMOT-DRIMNAGH
Crumlin F	SH	“ “
Decies	PE	“ “
Drumfinn	PF	“ “
Inchicore A	PH	“ “
Inchicore B	PJ	“ “
Kilmainham A	PK	“ “
Kilmainham B	PL	SOUTH WEST INNER CITY
Kilmainham C	PM	“ “
Kimmage A	SJ	KIMMAGE-RATHMINES
Kimmage B	SK	“ “
Kimmage D	SL	“ “
Kimmage E	SM	“ “
Kylemore	PN	BALLYFERMOT-DRIMNAGH

<i>Polling District</i>	<i>Distinguishing Letters</i>	<i>Electoral Area</i>
Merchants Quay A	ZC	SOUTH WEST INNER CITY
Merchants Quay B	ZD	“ “
Merchants Quay C	ZE	“ “
Merchants Quay D	ZF	“ “
Merchants Quay E	ZG	“ “
Merchants Quay F	ZH	“ “
Phoenix Park 1	PP	“ “
Ushers A	ZR	SOUTH WEST INNER CITY
Ushers B	ZS	“ “
Ushers C	ZT	“ “
Ushers D	ZV	“ “
Ushers E	ZW	“ “
Ushers F	ZX	“ “
Walkinstown A	PQ	BALLYFERMOT-DRIMNAGH
Walkinstown B	SN	“ “
Walkinstown C	SP	“ “

***Polling District: CARNA***

This comprises the complete electoral division of **Carna** and includes:-

BALLYFERMOT ROAD, BALLYFERMOT	CLIFDEN ROAD, BALLYFERMOT
BLACKDITCH COURT, BALLYFERMOT	INAGH ROAD, BALLYFERMOT
BLACKDITCH DRIVE, BALLYFERMOT	LE FANU ROAD, BALLYFERMOT
BLACKDITCH ROAD, BALLYFERMOT	MOYCULLEN ROAD, BALLYFERMOT
CARNA ROAD, BALLYFERMOT	ORANMORE CLOSE, BALLYFERMOT
CLADDAGH COURT, BALLYFERMOT	ORANMORE ROAD, BALLYFERMOT
CLADDAGH GREEN, BALLYFERMOT	ORCHARD LAWN, BALLYFERMOT
CLADDAGH ROAD, BALLYFERMOT	SPIDDAL PARK, BALLYFERMOT
CLIFDEN DRIVE, BALLYFERMOT	SPIDDAL ROAD, BALLYFERMOT

***Polling Place:*** Vicinity of Ballyfermot Road

---

***Polling District: CHAPELIZOD***

This comprises the complete electoral division of **Chapelizod** and includes:-

ANNAMORE COURT, CHAPELIZOD HILL ROAD,	LUCAN ROAD, CHAPELIZOD
BALLYFERMOT ROAD, BALLYFERMOT	MAIDEN ROW, CHAPELIZOD VILLAGE
BELGROVE LAWN, CHAPELIZOD	MAIN STREET, CHAPELIZOD VILLAGE
BELGROVE PARK, CHAPELIZOD	MARTINS ROW, CHAPELIZOD VILLAGE
CHAPEL HILL, MARTINS ROW, CHAPELIZOD	MARYFIELD NURSING HOME, LUCAN RD
CHAPEL MANOR, CHAPELIZOD VILLAGE	MULBERRY COTTAGES, CHAPELIZOD VLG
CHAPEL VIEW, CHAPELIZOD VILLAGE	MULLINGAR TERRACE, CHAPELIZOD
CHAPELIZOD COURT, CHAPELIZOD	NEW ROW, CHAPELIZOD
CHAPELIZOD HILL ROAD, CHAPELIZOD	NORTHCLIFFE, MARTINS ROW
CHAPELIZOD MOORINGS, CHAPELIZOD	PARK LANE, CHAPELIZOD
CHAPELIZOD ROAD, CHAPELIZOD VILLAGE	PHOENIX VIEW, CHAPELIZOD
CLAYTON TERRACE, ST. LAURENCE ROAD, CHAPELIZOD	RIVERVIEW COURT, LUCAN ROAD
CONVENT LAWNS, BALLYFERMOT	SARFIELD ROAD, BALLYFERMOT
DEER PARK, OLD LUCAN RD, CHAPELIZOD	ST. LAURENCE COTTAGES, CHAPELIZOD
DRUMMOND HOUSE, MARTINS ROW	ST. LAURENCE GLEN, CHAPELIZOD
GLENAULIN DRIVE, CHAPELIZOD	ST. LAURENCE GROVE, CHAPELIZOD
GLENAULIN NURSING HOME, LUCAN ROAD	ST. LAURENCE ROAD, CHAPELIZOD
GLENAULIN PARK, CHAPELIZOD	ST. LAURENCES COURT, BALLYFERMOT
GLENAULIN, CHAPELIZOD	ST. LAURENCES TERRACE (NOS.5-12)
HIBERNIAN TERRACE, CHAPELIZOD VILLAGE	ST. MARYS TERRACE, CHAPELIZOD
ISOLDES GARDENS, CHAPELIZOD VILLAGE	THE ISLAND, CHAPELIZOD
KINGS HALL, CHAPELIZOD ROAD	THE MILL RACE, MARTINS ROW
KNOCK RIADA, LUCAN ROAD	THE STEEPLES, CHAPELIZOD
KNOCKMAREE, ST. LAURENCE ROAD	THE WEIR, CHAPELIZOD VILLAGE
LAURENCE BROOK, CHAPELIZOD	WEIR VIEW, GLENAULIN
LIFFEY TERRACE, ST. LAURENCE ROAD, CHAPELIZOD	

***Polling Place:*** Vicinity of Ballyfermot Road / Lucan Road

---

***Polling District: CHERRY ORCHARD A***

This comprises the complete electoral division of **Cherry Orchard A** and includes:-

BALLYFERMOT ROAD	CHERRY ORCHARD GREEN, BALLYFERMOT
BLACKDITCH ROAD, BALLYFERMOT	CHERRY ORCHARD HOSPITAL
BRIDGE VIEW, ST. OLIVERS PARK	ELMDALE CLOSE, CHERRY ORCHARD
CEDARBROOK AVENUE, CHERRY ORCHARD	ELMDALE CRESCENT, CHERRY ORCHARD
CEDARBROOK PLACE, CHERRY ORCHARD	ELMDALE DRIVE, CHERRY ORCHARD
CEDARBROOK WALK, CHERRY ORCHARD	ELMDALE PARK, CHERRY ORCHARD
CEDARBROOK WAY, CHERRY ORCHARD	ST. OLIVERS PARK, CLOVERHILL ROAD
CHERRY ORCHARD AVENUE, BALLYFERMOT	THE ORCHARD, CLOVERHILL ROAD
CHERRY ORCHARD COTTAGES, BALLYFERMOT	

***Polling Place:*** Vicinity of Cherry Orchard Grove

---

***Polling District: CHERRY ORCHARD C***

This comprises the complete electoral division of **Cherry Orchard C** and includes:-

BARNVILLE PARK, CHERRY ORCHARD	CROFTWOOD GARDENS, BALLYFERMOT
CHERRY ORCHARD AVENUE, BALLYFERMOT	CROFTWOOD GREEN, BALLYFERMOT
CHERRY ORCHARD COURT, BALLYFERMOT	CROFTWOOD GROVE, BALLYFERMOT
CHERRY ORCHARD CRESCENT, BALLYFERMOT	CROFTWOOD PARK, BALLYFERMOT
CHERRY ORCHARD DRIVE, BALLYFERMOT	KILLEEN COTTAGES, KILLEEN ROAD
CHERRY ORCHARD GROVE, BALLYFERMOT	KILLEEN COURT, KILLEEN ROAD
CHERRY ORCHARD PARADE, BALLYFERMOT	KILLEEN HALL, BALLYFERMOT
CHERRY ORCHARD PARK, BALLYFERMOT	LE FANU DRIVE, BALLYFERMOT
CHERRY ORCHARD WAY, BALLYFERMOT	RAHEEN DRIVE, BALLYFERMOT
CLIFDEN TERRACE, BALLYFERMOT	RAHEEN PARK, BALLYFERMOT
CLOVERHILL DRIVE, BALLYFERMOT	THE ACADEMY BUILDING, PARK WEST
CLOVERHILL ROAD, BALLYFERMOT	THE CONCERT BUILDING, PARK WEST
CROFTWOOD CRESCENT, BALLYFERMOT	THE CRESCENT BUILDING, PARK WEST
CROFTWOOD DRIVE, BALLYFERMOT	

***Polling Place:*** Vicinity of Cherry Orchard Grove

---

***Polling District: CRUMLIN A***

This comprises the complete electoral division of **Crumlin A** and includes:-

BENBULBIN ROAD, DRIMNAGH	GALTYMORE CLOSE, DRIMNAGH
BENMADIGAN ROAD, DRIMNAGH	GALTYMORE PARK, DRIMNAGH
CARROW ROAD, DRIMNAGH	GALTYMORE ROAD, DRIMNAGH
COMERAGH ROAD, DRIMNAGH	KILWORTH ROAD, DRIMNAGH
COOLEY CLOSE, COOLEY ROAD, DRIMNAGH	LANSDOWNE VALLEY CRESCENT, DRIMNAGH
COOLEY ROAD, DRIMNAGH	LANSDOWNE VALLEY PARK, DRIMNAGH
DAVITT HOUSE, GALTYMORE RD, DRIMNAGH	MOURNE ROAD, DRIMNAGH
DAVITT TERRACE, DRIMNAGH	SPERRIN ROAD, DRIMNAGH

***Polling Place:*** Vicinity of Mourne Road

---

***Polling District: CRUMLIN B***

This comprises the complete electoral division of **Crumlin B** and includes:-

BENBULBIN ROAD, DRIMNAGH	KNOCKNAREA AVENUE, DRIMNAGH
BRICKFIELD DRIVE, CRUMLIN	LISSADEL AVENUE, DRIMNAGH
CRUMLIN ROAD, CRUMLIN	LISSADEL COURT, DRIMNAGH
DOLPHIN ROAD, DRIMNAGH	LISSADEL ROAD, DRIMNAGH
GALTYMORE DRIVE, DRIMNAGH	MORACRETE COTTAGES, CRUMLIN ROAD
GALTYMORE ROAD, DRIMNAGH	MOURNE ROAD, DRIMNAGH
HERBERTON ROAD, CRUMLIN	RAFTER'S LANE, DRIMNAGH
IVEAGH GARDENS, CRUMLIN	SLIEVENAMON ROAD, DRIMNAGH
KEEPER ROAD, DRIMNAGH	

***Polling Place:*** Vicinity of Crumlin Road

---

***Polling District: CRUMLIN C***

This comprises the complete electoral division of **Crumlin C** and includes:-

AUGHAVANAGH ROAD, CRUMLIN	HERBERTON DRIVE, RIALTO
CATHERINES GATE, PARNELL ROAD	HERBERTON ROAD, CRUMLIN
CLOGHER ROAD, CRUMLIN	PARNELL ROAD, DOLPHINS BARN
CRUMLIN ROAD FLATS, CRUMLIN	RATHDRUM ROAD, CRUMLIN
CRUMLIN ROAD, CRUMLIN	RUTLAND AVENUE FLATS, CRUMLIN
DOLPHIN COURT, DOLPHIN ROAD	RUTLAND AVENUE, CRUMLIN
DOLPHIN ROAD, DRIMNAGH	SUNDRIVE ROAD, CRUMLIN
GLENEALY ROAD, CRUMLIN	SWANWARD COURT, PARNELL ROAD

***Polling Place:*** Vicinity of Crumlin Road

---



***Polling District: CRUMLIN D1***

This comprises part of the electoral division of **Crumlin D** and includes:-

ARDAGH ROAD, CRUMLIN  
ASHLING CLOSE, OLD COUNTY ROAD  
BANGOR DRIVE, CRUMLIN  
BANGOR ROAD, CRUMLIN  
CLOGHER ROAD, CRUMLIN  
CLONARD ROAD, CRUMLIN  
CRUMLIN ROAD, CRUMLIN  
DOWNPATRICK ROAD, CRUMLIN

FORT OSTMAN WOOD, OLD COUNTY ROAD  
FORT OSTMAN, OLD COUNTY ROAD  
KILDARE ROAD, CRUMLIN  
OLD COUNTY GLEN, CRUMLIN  
OLD COUNTY ROAD, CRUMLIN  
SAUL ROAD, CRUMLIN  
SLANE ROAD, CRUMLIN  
SUNDRIVE ROAD, KIMMAGE

***Polling Place:*** Vicinity of Crumlin Road

The remainder of the electoral division is in the Polling District of Crumlin D2

---

***Polling District: CRUMLIN D2***

This comprises part of the electoral division of **Crumlin D** and includes:-

CLONARD ROAD, CRUMLIN  
CRUMLIN PARK, CRUMLIN  
CRUMLIN ROAD, CRUMLIN  
CRUMLIN VILLAGE, CRUMLIN  
FERNVALE DRIVE, CRUMLIN  
INNISMORE, CRUMLIN VILLAGE  
KILDARE PARK, CRUMLIN  
KILDARE ROAD, CRUMLIN  
OLD COUNTY ROAD, CRUMLIN

RALEIGH SQUARE, CRUMLIN  
RAPHOE ROAD, CRUMLIN  
ROCKMEADE COURT, CRUMLIN VILLAGE  
ST. MARY'S ROAD, CRUMLIN  
THE BELFRY, ST. MARYS ROAD, CRUMLIN  
WINDMILL CRESCENT, WINDMILL ROAD  
WINDMILL LODGE, WINDMILL ROAD  
WINDMILL ROAD, CRUMLIN

***Polling Place:*** Vicinity of Armagh Road

The remainder of the electoral division is in the Polling District of Crumlin D1

---

***Polling District: CRUMLIN E***

This comprises the complete electoral division of **Crumlin E** and includes:-

BENBULBIN AVENUE, DRIMNAGH  
BENBULBIN ROAD, DRIMNAGH  
COOLEY ROAD, DRIMNAGH  
CRUMLIN ROAD, CRUMLIN  
CURLEW ROAD, DRIMNAGH  
DROMORE ROAD, DRIMNAGH  
KNOCKNAREA AVENUE, DRIMNAGH  
KNOCKNAREA ROAD, DRIMNAGH  
LISSADEL AVENUE, DRIMNAGH  
LISSADEL DRIVE, DRIMNAGH

LISSADEL GREEN, DRIMNAGH  
LISSADEL ROAD, DRIMNAGH  
MOURNE LODGE, MOURNE ROAD  
MOURNE ROAD, DRIMNAGH  
RAFTER'S AVENUE, DRIMNAGH  
RAFTER'S COURT, RAFTERS RD, DRIMNAGH  
RAFTER'S LANE, DRIMNAGH  
RAFTER'S ROAD, DRIMNAGH  
SLIEVEMORE ROAD, DRIMNAGH  
SPERRIN ROAD, DRIMNAGH

***Polling Place:*** Vicinity of Knocknaree / Mourne Road

---

***Polling District: CRUMLIN F***

This comprises the complete electoral division of **Crumlin F** and includes:-

BRANDON ROAD, DRIMNAGH  
COMERAGH ROAD, DRIMNAGH  
COOLEY ROAD, DRIMNAGH  
DONARD ROAD, DRIMNAGH  
DRIMNAGH ROAD, DRIMNAGH  
DROMARD ROAD, DRIMNAGH  
ERRIGAL GARDENS, DRIMNAGH

ERRIGAL ROAD, DRIMNAGH  
LANSDOWNE VALLEY APTS, DRIMNAGH  
MANGERTON ROAD, DRIMNAGH  
MOURNE ROAD, DRIMNAGH  
OUR LADY'S HOSPITAL, CRUMLIN ROAD  
SLIEVEBLOOM ROAD, DRIMNAGH  
SPERRIN ROAD, DRIMNAGH

***Polling Place:*** Vicinity of Longmile Road

---

***Polling District: DECIES***

This comprises the complete electoral division of **Decies** and includes:-

BALLYFERMOT ROAD, BALLYFERMOT  
CREMONA ROAD, BALLYFERMOT  
DECIES ROAD, BALLYFERMOT  
GARRYOWEN ROAD, BALLYFERMOT  
KYLEMORE ROAD, BALLYFERMOT

LANDEN ROAD, BALLYFERMOT  
MUSKERRY ROAD, BALLYFERMOT  
O'HOGAN ROAD, BALLYFERMOT  
RAMILLIES ROAD, BALLYFERMOT  
THOMOND ROAD, BALLYFERMOT

***Polling Place:*** Vicinity of Ballyfermot Road

---

***Polling District: DRUMFINN***

This comprises the complete electoral division of **Drumfinn** and includes:-

BALLYFERMOT ROAD, BALLYFERMOT  
CLEGGAN AVENUE, BALLYFERMOT  
CLEGGAN PARK, BALLYFERMOT  
CLEGGAN ROAD, BALLYFERMOT  
COLEPARK AVENUE, BALLYFERMOT  
COLEPARK DRIVE, BALLYFERMOT  
COLEPARK GREEN, BALLYFERMOT  
COLEPARK ROAD, BALLYFERMOT  
DRUMFINN AVENUE, BALLYFERMOT  
DRUMFINN PARK, BALLYFERMOT  
DRUMFINN ROAD, BALLYFERMOT  
FATHER LEMASS COURT, BALLYFERMOT  
GURTEEN AVENUE, BALLYFERMOT  
GURTEEN PARK, BALLYFERMOT

GURTEEN ROAD, BALLYFERMOT  
KYLEMORE ROAD, BALLYFERMOT  
LE FANU ROAD, BALLYFERMOT  
LOCH CONN AVENUE , BALLYFERMOT  
LOCH CONN DRIVE, BALLYFERMOT  
LOCH CONN ROAD, BALLYFERMOT  
LOCH CONN TERRACE, BALLYFERMOT  
LUCAN ROAD  
ROSSAVEAL COURT, BALLYFERMOT  
ROSSMORE AVENUE, BALLYFERMOT  
ROSSMORE DRIVE, BALLYFERMOT  
ROSSMORE ROAD, BALLYFERMOT  
WESTPARK HOUSE, LUCAN ROAD

***Polling Place:*** Vicinity of Ballyfermot Road

---

***Polling District: INCHICORE A***

This comprises the complete electoral division of **Inchicore A** and includes:-

GRATTAN COURT, INCHICORE  
GRATTAN CRESCENT, INCHICORE  
HAMPTON COURT, INCHICORE  
JAMESTOWN AVENUE, INCHICORE  
JAMESTOWN COURT, INCHICORE  
JAMESTOWN ROAD, INCHICORE  
JAMESTOWN SQUARE, INCHICORE  
NASH STREET, INCHICORE  
NEW ROAD, INCHICORE  
OBLATE DRIVE, INCHICORE  
OBLATE FATHERS, 70 TYRCONNELL ROAD  
OBLATE VIEW, TYRCONNELL ROAD

O'DONOHUE STREET, INCHICORE  
PARTRIDGE TERRACE, INCHICORE  
RAILWAY AVENUE, INCHICORE  
RING STREET, INCHICORE  
RING TERRACE, INCHICORE  
ROSEDALE, TYRCONNELL ST., INCHICORE  
ST. JAMES'S PLACE, INCHICORE  
THE WORKS, INCHICORE TERRACE SOUTH  
TYRCONNELL PARK, INCHICORE  
TYRCONNELL PLACE, INCHICORE  
TYRCONNELL ROAD, INCHICORE  
TYRCONNELL STREET, INCHICORE

***Polling Place:*** Vicinity of Tyrconnell Road

---

***Polling District: INCHICORE B***

This comprises the complete electoral division of **Inchicore B** and includes:-

BERNARD CURTIS COURT, BLUEBELL ROAD  
BERNARD CURTIS HOUSE, BLUEBELL ROAD  
BLUEBELL AVENUE, BLUEBELL  
BLUEBELL LANE, BLUEBELL  
BLUEBELL ROAD, BLUEBELL  
CAMAC PARK, BLUEBELL  
CANAL BANK, BLUEBELL  
CANAL TERRACE, BLUEBELL  
GROVE COURT, NAAS ROAD  
HOLLYBROOK, BLUEBELL AVENUE  
HUBAND ROAD, BLUEBELL

KYLEMORE ROAD, BLUEBELL  
LA TOUCHE COURT, BLUEBELL  
LA TOUCHE DRIVE, BLUEBELL  
LA TOUCHE ROAD, BLUEBELL  
LANSDOWNE HALL, NAAS ROAD, BLUEBELL  
MILLROSE ESTATE, BLUEBELL  
NAAS ROAD, INCHICORE  
OLD NAAS ROAD, BLUEBELL  
SHELDON PARK APTS, KYLEMORE ROAD  
THE LAURELS, BLUEBELL AVENUE

***Polling Place:*** Vicinity of Bluebell Road

**Polling District: KILMAINHAM A**

This comprises the complete electoral division of **Kilmainham A** and includes:-

BALLYFERMOT ROAD, BALLYFERMOT	MEADOW VIEW, SARSFIELD ROAD
BALLYNEETY ROAD, BALLYFERMOT	O'HOGAN ROAD, BALLYFERMOT
DECIES ROAD, BALLYFERMOT	O'MOORE ROAD, BALLYFERMOT
FATHER BIDONE COURT, BALLYFERMOT	PARK STREET, INCHICORE
FIRST AVENUE, BALLYFERMOT	PHOENIX STREET, BALLYFERMOT
FLORAVILLE, SARSFIELD ROAD	SARSFIELD COURT, BALLYFERMOT
LALLY ROAD, BALLYFERMOT	SARSFIELD ROAD, BALLYFERMOT
LANDEN ROAD, BALLYFERMOT	SEVEN OAKS, SARSFIELD ROAD
LIFFEY STREET SOUTH, BALLYFERMOT	

**Polling Place:** Vicinity of Ballyfermot Road

---

**Polling District: KILMAINHAM B**

This comprises the complete electoral division of **Kilmainham B** and includes:-

ABERCORN SQUARE, INCHICORE	MEMORIAL COURT, ISLANDBRIDGE
ABERCORN TERRACE, INCHICORE	MEMORIAL PARK
ALTHAM COURT, GRATTAN CRESCENT	METROPOLITAN APARTMENTS, KILMAINHAM
BEACONSFIELD COURT, INCHICORE	MURRAYS COTTAGES, SARSFIELD ROAD
BELLEVUE, ISLANDBRIDGE	ROSEMOUNT COURT
CAMAC COURT, INCHICORE ROAD	SARSFIELD ROAD
EMMET ROAD, INCHICORE	SOUTH CIRCULAR ROAD
GRANITE TERRACE	ST. GEORGE'S VILLAS
GRATTAN CRESCENT	ST. JOHN OF GOD
HEUSTON SQUARE	ST. PATRICKS TERRACE, KILMAINHAM
INCHICORE ROAD	THE BELFRY, INCHICORE ROAD
INCHICORE SQUARE, INCHICORE	THE LAURELS, 54 INCHICORE ROAD
INCHICORE TERRACE NORTH, INCHICORE	WHEATON COURT
INCHICORE TERRACE SOUTH	WOODFIELD AVENUE, SARSFIELD ROAD
INCHICORE TERRACE WEST	WOODFIELD MEWS, INCHICORE
ISLANDBRIDGE COURT FLATS	WOODFIELD PLACE, SARSFIELD ROAD
KILMAINHAM SQUARE	WOODFIELD TERRACE, SARSFIELD ROAD

**Polling Place:** Vicinity of Sarsfield Road

---

**Polling District: KILMAINHAM C**

This comprises the complete electoral division of **Kilmainham C** and includes:-

ANMER ROAD, INCHICORE	KICKHAM ROAD, INCHICORE
BERRY'S CLOSE, SPA ROAD	KILMAINHAM BANK, EMMET ROAD
BERRY'S COURT, SPA ROAD	KILMAINHAM ORCHARD, TURVEY AVE
BULFIN COURT, INCHICORE	LUBY ROAD
BULFIN GARDENS, INCHICORE	LYRE HOUSE, THOMAS DAVIS STREET WEST, INCHICORE
BULFIN HOUSE, BULFIN ROAD	MILLVIEW COTTAGES
BULFIN ROAD, INCHICORE	MYRA CLOSE
CAMAC CRESCENT, TURVEY AVENUE	O'LEARY ROAD, KILMAINHAM
CONNOLLY AVENUE	RIVER COURT, CAMAC CLOSE
CONNOLLY GARDENS	SHOP MALL APARTMENTS, SPA ROAD
CROFT NURSING HOME, GOLDENBRIDGE WK	SOUTH CIRCULAR ROAD
DAVIS COURT, THOMAS DAVIS STREET WEST	SOUTHERN CROSS AVENUE
DEERPARK HSE, THOMAS DAVIS ST. WEST	ST. HELENS TERRACE, CANAL BANK
DEVOY ROAD	ST. VINCENT STREET WEST, INCHICORE
EMMET COURT TOWNHOUSES	STEPHENS ROAD
EMMET CRESCENT, INCHICORE	SUIR ROAD, KILMAINHAM
EMMET HOUSE APARTMENTS	THE LOCK HOUSE, GOLDENBRIDGE TERRACE
EMMET LODGE APARTMENTS	THE ORCHARD, SOUTH CIRCULAR ROAD
EMMET MANOR APARTMENTS	THE TRAMYARD, SPA ROAD
EMMET ROAD, INCHICORE	THOMAS DAVIS STREET WEST
GOLDENBRIDGE AVENUE	THORNTON HEIGHTS, INCHICORE
GOLDENBRIDGE GARDENS	TIMOTHY CROUGH HOUSE, EMMET ROAD
GOLDENBRIDGE TERRACE	TURVEY AVENUE
GOLDENBRIDGE WALK	TYRCONNELL GROVE
HARCOURT LODGE	TYRONE PLACE, INCHICORE
HOLLYBROOK LODGE, ST. MICHAEL'S EST	WOODLANDS HOME, 1 GOLDENBRIDGE WALK

**Polling Place:** Vicinity of Bulfin Road

**Polling District: KIMMAGE A**

This comprises the complete electoral division of **Kimmage A** and includes:-

ARMAGH ROAD, CRUMLIN  
CAPTAIN'S ROAD, CRUMLIN  
CASHEL ROAD, CRUMLIN  
DERRY DRIVE, CRUMLIN  
DERRY PARK, CRUMLIN

DERRY ROAD, CRUMLIN  
ST. AGNES PARK, CRUMLIN  
WINDMILL AVENUE, CRUMLIN  
WINDMILL PARK, CRUMLIN  
WINDMILL ROAD, CRUMLIN

**Polling Place:** Vicinity of Armagh Road

---

**Polling District: KIMMAGE B**

This comprises the complete electoral division of **Kimmage B** and includes:-

ARMAGH ROAD, CRUMLIN  
BANGOR ROAD, KIMMAGE  
CASHEL ROAD, CRUMLIN  
CLOGHER ROAD, CRUMLIN  
CLONARD ROAD, CRUMLIN  
CLONMACNOISE GROVE, CRUMLIN  
CLONMACNOISE ROAD, CRUMLIN  
DURROW ROAD, CRUMLIN  
FAUGHART ROAD, CRUMLIN

FERNS ROAD, CRUMLIN  
KELLS ROAD, CRUMLIN  
KILDARE ROAD, CRUMLIN  
LEIGHLIN ROAD, CRUMLIN  
LISMORE ROAD, CRUMLIN  
MONASTERBOICE ROAD, CRUMLIN  
STANNAWAY ROAD, CRUMLIN  
SUNDRIVE ROAD, KIMMAGE

**Polling Place:** Vicinity of Armagh Road

---

**Polling District: KIMMAGE D**

This comprises the complete electoral division of **Kimmage D** and includes:-

ASHE WOOD HOUSE, KIMMAGE ROAD LOWER  
BANGOR ROAD, CRUMLIN  
BLARNEY PARK, KIMMAGE  
CASHEL ROAD, CRUMLIN  
CLONALLEN, KIMMAGE ROAD LOWER  
CLONARD COURT, PODDLE PARK, KIMMAGE  
CLONARD ROAD, KIMMAGE  
CLONFERT ROAD, KIMMAGE  
CLOYNE ROAD, KIMMAGE  
DEVENISH ROAD, KIMMAGE  
GRANUAILE 225A KIMMAGE ROAD LOWER  
HAZEL PARK, KIMMAGE ROAD LOWER  
KILFENORA ROAD, KIMMAGE  
KIMMAGE ROAD LOWER, KIMMAGE

LARISSA COURT, 213A KIMMAGE ROAD LWR  
PODDLE CLOSE, CRUMLIN  
PODDLE GREEN, KIMMAGE  
PODDLE PARK ROAD, KIMMAGE  
PODDLE PARK, KIMMAGE  
RAVENSDALE PARK, KIMMAGE  
RIVERSIDE, PODDLE PARK ROAD  
ST. MARTIN'S DRIVE, KIMMAGE ROAD LR  
ST. MARTIN'S PARK, KIMMAGE ROAD LWR  
STANNAWAY ROAD, CRUMLIN  
SUNDRIVE COURT, KIMMAGE  
SUNDRIVE ROAD, KIMMAGE  
TONGUEFIELD ROAD, KIMMAGE

**Polling Place:** Vicinity of Armagh Road

---

***Polling District: KIMMAGE E***

This comprises the complete electoral division of **Kimmage E** and includes:-

ARMAGH ROAD, CRUMLIN	RAVENSDALE DRIVE, KIMMAGE
BROOKFIELD COURT, BROOKFIELD GREEN	RAVENSDALE PARK, KIMMAGE
BROOKFIELD GREEN, KIMMAGE	ROYSTON
BROOKFIELD, KIMMAGE ROAD WEST	ROYSTON COURT, KIMMAGE
CAPTAIN'S AVENUE, CRUMLIN	ROYSTON VILLAGE, KIMMAGE
CAPTAIN'S DRIVE, CRUMLIN	ST. AGNES PARK, CRUMLIN
CAPTAIN'S ROAD, CRUMLIN	ST. AGNES ROAD, CRUMLIN
CASHEL AVENUE, CRUMLIN	ST. TERESA'S LANE, CRUMLIN
CASHEL ROAD, CRUMLIN	ST. TERESA'S ROAD, CRUMLIN
KIMMAGE ROAD WEST, KIMMAGE	STANNAWAY AVENUE, CRUMLIN
LORCAN O'TOOLE COURT, KIMMAGE	STANNAWAY COURT, CRUMLIN
LORCAN O'TOOLE PARK, KIMMAGE	STANNAWAY ROAD, CRUMLIN
PARK CRESCENT, KIMMAGE	THE MANOR, ROYSTON, KIMMAGE
RAVENSDALE CLOSE, KIMMAGE	

***Polling Place:*** Vicinity of Armagh Road

---

***Polling District: KYLEMORE***

This comprises the complete electoral division of **Kylemore** and includes:-

BALLYFERMOT AVENUE, BALLYFERMOT	KYLEMORE DRIVE, BALLYFERMOT
BALLYFERMOT CRESCENT, BALLYFERMOT	KYLEMORE GROVE, BALLYFERMOT
BALLYFERMOT DRIVE, BALLYFERMOT	KYLEMORE ROAD, BALLYFERMOT
BALLYFERMOT PARADE, BALLYFERMOT	LABRE PARK, BALLYFERMOT
BALLYFERMOT ROAD, BALLYFERMOT	LE FANU ROAD, BALLYFERMOT
KYLEMORE AVENUE, BALLYFERMOT	

***Polling Place:*** Vicinity of Ballyfermot Road

---

***Polling District: MERCHANTS QUAY A***

This comprises the complete electoral division of **Merchants Quay A** and includes:-

AUGUSTINE COURT, ST AUGUSTINE STREET	OLIVER BOND HOUSE (BLOCK RST)
BANK HOUSE, CORNMARKET	OLIVER BOND HOUSE, BRIDGEFOOT STREET
BRIDGE STREET LOWER, WOOD QUAY	ST. AUDOEN'S HOUSE, COOK STREET
BRIDGEFOOT STREET	ST. AUDOEN'S TERRACE, CHRISTCHURCH
CITY GATE, ST. AUGUSTINE STREET	ST. AUGUSTINE STREET
COOK STREET, CHRISTCHURCH	ST. CATHERINES CHURCH APTS
CROMPTON HALL, 110 THOMAS STREET	ST. CATHERINES COURT, BRIDGEFOOT ST
EMMET PLACE, USHERS'S STREET	ST. MICHAEL'S CLOSE, CHRISTCHURCH
FRIARY CLOSE, COOK STREET	THE COURT, BRIDGEFOOT STREET
HIGH STREET	THOMAS STREET, THE COOMBE
JOHN STREET WEST	TRADERS WHARF, USHER'S QUAY
JOHN'S COURT, JOHN STREET WEST	USHER'S QUAY
JOHN'S LANE WEST LOWER	USHER'S STREET
MELLOWES QUAY, USHERS QUAY	WATERGATE APTS, 11-14 USHERS QUAY
MERCHANTS QUAY	WESTGATE, ST. AUGUSTINE STREET
MILLERS HALL APARTMENTS	

***Polling Place:*** Vicinity of Cook Street

---

***Polling District: MERCHANTS QUAY B***

This comprises the complete electoral division of **Merchants Quay B** and includes:-

ASH GROVE, THE COOMBE  
ASH STREET  
AUDOEN HOUSE ARDILAUN COURT  
BACK LANE  
BERTRAM COURT, FRANCIS STREET  
BRABAZON SQUARE, THE COOMBE  
BROMLEY COURT, 106 FRANCIS STREET  
BURGH HOUSE, ARDILAUN COURT  
CARMAN'S COURT, CARMAN'S HALL  
CARMAN'S HALL, THE COOMBE  
CASSEL HOUSE, ARDILAUN COURT  
CATHERINE STREET  
CATHERINES CLOSE, ASH STREET  
CHAWORTH TERRACE, HANBURY LANE  
CLARENCE MANGAN SQUARE, THE COOMBE  
COMYN HOUSE, ARDILAUN COURT  
CRAIKE HOUSE, DEAN COURT  
CROSTICK COURT, 64/65 MEATH STREET  
DAVIS COURT, DAVIS PLACE  
DAVIS PLACE, OFF FRANCIS STREET  
DAWSON HOUSE, DEAN COURT  
DEAN SWIFT SQUARE, OFF FRANCIS ST.  
DEANSCOURT, BACK LANE, CHRISTCHURCH  
DILLON PLACE SOUTH  
EARL STREET SOUTH, CHRISTCHURCH  
EARLSFIELD COURT, FRANCIS STREET  
ENGINE ALLEY, THE COOMBE  
FRANCIS COURT, MARK'S ALLEY WEST  
FRANCIS STREET  
GARDEN VIEW COURT, FRANCIS STREET  
GRAY SQUARE, THE COOMBE  
GRAY STREET, THE COOMBE  
GRIFFITH TERRACE, EARL ST STH  
HANBURY COURT, HANBURY LANE  
HANBURY HALL, HANBURY LANE  
HANBURY MEWS, HANBURY LANE  
HANOVER COURT, FRANCIS STREET  
HANOVER HOUSE, ARDILAUN COURT  
HANOVER LANE, FRANCIS STREET  
HANOVER SQUARE, OFF HANOVER LANE  
HANOVER STREET WEST, THE COOMBE  
JELLETT HOUSE, DEAN COURT  
JOHN DILLON STREET, CHRISTCHURCH  
LA ROCHELLE, HIGH STREET  
LIBERTY SQUARE, HANBURY LANE  
LIME COURT, FRANCIS STREET  
LINDSAY HOUSE, DEAN COURT  
MARK'S ALLEY WEST, FRANCIS STREET  
MEATH MART, MEATH STREET  
MEATH PLACE, PIMLICO  
MEATH SQUARE, PIMLICO  
MEATH STREET  
MEATH TERRACE, OFF MEATH STREET  
MICHAEL MALLIN HOUSE, VICAR STREET  
NICHOLAS HOUSE, ARDILAUN COURT  
OVENDEN HOUSE, DEAN COURT  
PACKENHAM HOUSE, DEAN COURT  
PARK HOUSE, ARDILAUN COURT  
PARK STREET, HANOVER STREET WEST  
PARK TERRACE, THE COOMBE  
PIMLICO, THE COOMBE  
POWER'S SQUARE, JOHN DILLON STREET  
REGINALD SQUARE, THE COOMBE  
REGINALD STREET, THE COOMBE  
ROCHFORD HOUSE, DEAN COURT  
SLANE HOUSE, ARDILAUN COURT  
SOUTH EARL HOUSE, EARL STREET SOUTH  
SPITALFIELDS, THE COOMBE  
ST. FRANCIS SQUARE, THE COOMBE  
ST. NICHOLAS PLACE, CHRISTCHURCH  
STEARNE HOUSE, DEAN COURT  
SWIFT HALL, THE COOMBE  
SWIFT HOUSE, ARDILAUN COURT  
TANDY COURT, SPITALFIELDS  
THE COOMBE  
THE WEAVERS, MEATH PLACE  
THIRLESTANE TERRACE, THOMAS COURT  
THOMAS COURT  
THOMAS DAVIS STREET SOUTH  
THOMAS STREET, THE COOMBE  
VICAR COURT, 51 THOMAS STREET  
VIKING COURT, MEATH PLACE  
WEST HOUSE DEAN COURT  
WILSON'S TERRACE

***Polling Place:*** Vicinity of Davis Place

---

***Polling District: MERCHANTS QUAY C***

This comprises the complete electoral division of **Merchants Quay C** and includes:-

ALLINGHAM STREET	NEWMARKET SQUARE, BLACKPITTS
ARDEE COURT, ARDEE STREET	NEWMARKET STREET, THE COOMBE
ARDEE STREET, OFF CORK STREET	OSCAR SQUARE, SOUTH CIRCULAR ROAD
BRABAZON COURT, ARDEE STREET	PIMLICO
BRABAZON HALL, CORK STREET	PIMLICO COTTAGES, THE COOMBE
BRABAZON HOUSE, CORK STREET	PIMLICO TERRACE, PIMLICO
BRABAZON STREET, THE COOMBE	POOLE STREET, OFF CORK STREET
BRAITHWAITE STREET	PYRO VILLAS, OFF CORK STREET
BROWN STREET SOUTH, WARRENMOUNT	ROBINSON'S COURT, OFF CORK STREET
CATHEDRAL COURT, NEW STREET SOUTH	SOPHIA HOUSE, 25 CORK STREET
CHAMBER COURT, THE COOMBE	SOUTHGATE, CORK STREET
CHAMBER STREET, THE COOMBE	SPENCE'S TERRACE, CORK STREET
COOMBE COURT, THE COOMBE	ST. JOHN'S AVENUE, PIMLICO
CORK STREET	ST. LUKE'S GATE, THE COOMBE
DEAN STREET, THE COOMBE	ST. MARGARET'S AVENUE SOUTH
FUMBALLY LANE, OFF NEW STREET SOUTH	SUMMER STREET SOUTH, PIMLICO
IVY TERRACE, CORK STREET	THE BARLEY HOUSE, CORK STREET
JOHN STREET SOUTH, PIMLICO	THE COOMBE
LAUDERDALE TERRACE, NEW ROW SOUTH	THE MALTINGS, 54-55 MARROWBONE LANE
MALPAS PLACE	THE MILL, WEAVER'S SQUARE
MALPAS TERRACE	THE TIMBERYARD, CORK STREET
MARION VILLAS, CORK STREET	WATKIN'S BUILDINGS, THE COOMBE
MARROWBONE LANE, OFF CORK STREET	WATKIN'S SQUARE, ARDEE STREET
MCCLEAN'S COURT, THE COOMBE	WEAVER'S CLOSE, CORK STREET
NEW COURT, NEW STREET	WEAVER'S COURT, THE COOMBE
NEW ROW PLACE APTS, NEW ROW SOUTH	WEAVERS ROW, SOUTH BROWN STREET
NEW ROW SOUTH, LAUDERDALE TERRACE	WEAVER'S SQUARE, OFF CHAMBER STREET
NEW ROW SQUARE, THE COOMBE	WEAVER'S STREET, THE COOMBE
NEWMARKET HALL, NEWMARKET SQUARE	

***Polling Place:*** Vicinity of Donore Avenue

---

***Polling District: MERCHANTS QUAY D***

This comprises the complete electoral division of **Merchants Quay D** and includes:-

BISHOPSMEDE, CLANBRASSIL STREET	NEW MILL, MILL STREET, THE LIBERTIES
BLACKPITTS, WARRENMOUNT	O'CAROLAN ROAD, THE TENTERS
CLARENCE MANGAN ROAD, S.C.R	O'CURRY AVENUE, THE TENTERS
DONORE AVENUE, SOUTH CIRCULAR ROAD	O'CURRY ROAD, THE TENTERS
DONORE ROAD, SOUTH CIRCULAR ROAD	O'DONOVAN ROAD, THE TENTERS
DONORE TERRACE, OFF DONORE AVENUE	OLD MILL COURT, OFF MALPAS STREET
EBENEZER TERRACE, OFF DONORE AVENUE	OSCAR SQUARE, SOUTH CIRCULAR ROAD
FAIRVIEW VILLAS, O'CURRY ROAD	PETRIE ROAD, WARRENMOUNT
GEOFFREY KEATING ROAD, SCR	RUTLEDGE TERRACE, STH CIRCULAR RD
GILBERT ROAD, THE TENTERS	SANDFORD AVENUE, STH CIRCULAR RD
GREENVILLE AVENUE, SCR	SANDFORD GARDENS, STH CIRCULAR RD
GREENVILLE PARADE, SCR	SANDFORD PARK, STH CIRCULAR ROAD
HAMILTON STREET	SOUTH BROWN STREET
HAMMOND STREET, BLACKPITTS	ST. JOHN STREET, BLACKPITTS
HAMMOND VILLAS, BLACKPITTS	ST. MICHAEL'S TERRACE, WARRENMOUNT
HARMAN STREET, OFF DONORE AVENUE	ST. THOMAS'S ROAD, STH CIRCULAR RD
INGRAM ROAD, WARRENMOUNT	SUSAN TERRACE, WARRENMOUNT
MADDEN ROAD, WARRENMOUNT	SWEENEYS TERRACE, WARRENMOUNT
MERTON AVENUE, SOUTH CIRCULAR ROAD	TENTERFIELDS, STH BROWN STREET
MERTON PARK, WARRENMOUNT	WARRENMOUNT PLACE, BLACKPITTS

***Polling Place:*** Vicinity of Donore Avenue

---



***Polling District: MERCHANTS QUAY E***

This comprises the complete electoral division of **Merchants Quay E** and includes:-

BELVILLA COMM UNIT, 129 S.C.R.	LEONARDS COURT, CLANBRASSIL STREET
BRAINBORO TERRACE, STH CIRCULAR RD	LIBERTY COURT,CLANBRASSIL ST LR
BRIDGE HOUSE, DONORE AVE	RAYMOND STREET, S.C.R.
CLANBRASSIL CLOSE	ROSEMOUNT, 63 CLANBRASSIL ST. LWR
CLANBRASSIL STREET LOWER	SALISBURY APARTMENTS, 214 SCR
CLANBRASSIL STREET UPPER	SOUTH CIRCULAR ROAD, LEONARDS CORNER
CLANBRASSIL TERRACE	ST. ALBAN'S ROAD, S.C.R.
DONORE AVENUE, SOUTH CIRCULAR ROAD	ST. PATRICK'S COURT
DUFFERIN AVENUE, SOUTH CIRCULAR ROAD	THE WAREHOUSE, CLANBRASSIL TERRACE
GREENVILLE AVENUE, STH CIRCULAR RD	WASHINGTON STREET, S.C.R.
GREENVILLE PLACE APARTMENTS	WESLEY PLACE, CLANBRASSIL ST UPR
GREENVILLE TERRACE, S.C.R	WOLSELEY STREET, SOUTH CIRCULAR RD
GRIFFITH HALLS OF RESIDENCE, SCR	

***Polling Place:*** Vicinity of Donore Avenue

---

***Polling District: MERCHANTS QUAY F***

This comprises the complete electoral division of **Merchants Quay F** and includes:-

ASHLEY HALL, SOUTH CIRCULAR ROAD	PRIESTFIELD COTTAGES, SCR
CAMERON COURT, CORK STREET	PRIESTFIELD DRIVE, SCR
CAMERON STREET, OFF CORK STREET	REHOBOTH AVENUE, DOLPHIN'S BARN
CORK STREET APTS, 46-47 CORK STREET	REHOBOTH COURT, 36 REHOBOTH PLACE
CORK STREET APT'S, 61 CORK STREET	REHOBOTH PLACE, SOUTH CIRCULAR ROAD
DARLEY'S TERRACE	REILLY'S AVENUE, DOLPHIN'S BARN
DOLPHIN AVENUE, THE COOMBE	SCHOOL TERRACE, DONORE AVENUE
DOLPHIN'S BARN	SOUTH CIRCULAR ROAD
DOLPHIN'S BARN STREET	SOUTHFIELD, SOUTH CIRCULAR ROAD
DONORE AVENUE, SOUTH CIRCULAR ROAD	ST. ANNE'S ROAD SOUTH, SCR
ELVEDEN HOUSE, CORK STREET	ST. CATHERINE'S AVENUE, SCR
EMERALD TERRACE, CORK STREET	ST. JAMES'S TERRACE, DOLPHIN'S BARN
EUGENE STREET, OFF CORK STREET	ST. TERESAS GARDENS, DONORE AVENUE
FINGAL STREET, OFF CORK STREET	THE COOMBE HOSPITAL, THE COOMBE
LULLYMORE TERRACE, OFF SCR	THE TANNERY, CORK STREET
MAXWELL STREET, OFF CORK STREET	VINTAGE COURT, CORK STREET

***Polling Place:*** Vicinity of Donore Avenue

---

***Polling District: PHOENIX PARK 1***

This comprises part of the electoral division of **Phoenix Park** and includes:-

BRIDGEWATER QUAY, ISLANDBRIDGE	SALMON POOL, CHAPELIZOD ROAD
CHAPELIZOD ROAD	SARAH PLACE, ISLANDBRIDGE
CONYNGHAM ROAD	SUNNYBANK, CONYNGHAM ROAD
LONG MEADOW, CONYNGHAM ROAD	THE CHESTERFIELD, RIVERPARK APTS.
PARK PLACE, ISLANDBRIDGE	THE PHOENIX, RIVERPARK APTS.
PARKGATE PLACE, PARKGATE STREET	THE WELLINGTON, RIVERPARK APTS.
PARKGATE STREET	

***Polling Place:*** Vicinity of Chapelizod Road

The remainder of the electoral division is in the Polling District of Phoenix Park 2, which forms part of the Constituency of Dublin West (Fingal) and is in the Local Electoral area of Cabra-Glasnevin

---



**Polling District: USHERS A**

This comprises the complete electoral division of **Ushers A** and includes:-

ARTILLERY HOUSE, CLANCY QUAY	OLD CAMAC BRIDGE, KILMAINHAM
AUBURN TERRACE, OLD KILMAINHAM ROAD	OLD CAMAC WAY, KEARNS PLACE
BOW BRIDGE COURT, KILMAINHAM	OLD KILMAINHAM
BOW BRIDGE HOUSE, BOW LANE WEST	OLD KILMAINHAM VILLAGE, BOW LANE
BOW BRIDGE PLACE, IRWIN STREET	PHOENIX VIEW, JAMES'S STREET
BOW BRIDGE, KILMAINHAM	PRIOR HALL, BOW LANE WEST
BOW LANE WEST, KILMAINHAM	RIDGE HOUSE, CLANCY QUAY
CALVARY HOUSE, CLANCY QUAY	RIDGEWAY VILLAS, KILMAINHAM LANE
CAMAC TERRACE, BOW BRIDGE	RIVERBANK HOUSE, ISLANDBRIDGE
CAMAC VIEW, KILMAINHAM LANE	ROWSERSTOWN LANE, KILMAINHAM
CAMAC WAY, KEARNS PLACE	SHANNON TERRACE, KILMAINHAM
CAMMOCK PURCELL, MOUNT BROWN, KILMAINHAM	SOUTH CIRCULAR ROAD
CAMMOCK WALK, MOUNT BROWN	ST. JAMES COURT, MOUNT BROWN
CANNON HOUSE, CLANCY QUAY	ST. JOHN'S COTTAGES
CARRICKFOYLE TERRACE, OFF LADY LANE	ST. JOHN'S ROAD
CHAMBER HOUSE, CLANCY QUAY	ST. JOHN'S WELL WAY, KILMAINHAM LANE
CHANDLER'S GUILD, JAMES'S STREET	ST. PATRICK'S HOSPITAL, JAMES'S ST.
ESTUARY HOUSE, CLANCY QUAY	TATHONY HOUSE, BOW LANE WEST
FAULKNER'S TERRACE, MOUNT BROWN	THE BREWERY, CLANCY QUAY, ISLANDBRIDGE
GARRISON HOUSE, CLANCY QUAY	THE CAMMOCK, MOUNT BROWN
HEUSTON HOUSE, CLANCY QUAY	THE DARGAN, HEUSTON SOUTH QUARTER
IRWIN COURT, IRWIN STREET	THE HIBERNIA, HEUSTON SOUTH QUARTER
JAMES'S STREET	THE KESTREL, HEUSTON SOUTH QUARTER
KEARNS COURT APTS, 15 KEARNS PLACE	THE SADDLERY, CLANCY QUAY, ISLANDBRIDGE
KEARNS PLACE, KILMAINHAM	THE SANCTON WOOD, HEUSTON STH QTR
KILMAINHAM LANE, OFF SCR	THE STABLES, CLANCY QUAY
KINGSBRIDGE, CLANCY QUAY	THE STEPS, ROWSERSTOWN LANE
LADYS LANE, KILMAINHAM	THE TELFORD, HEUSTON SOUTH QUARTER
LÁNA NA HUILLINNE THAR	TOWER TERRACE, KILMAINHAM
MANOR HALL, MOUNT BROWN	WEIR HOUSE, CLANCY QUAY
MILLBROOK COURT, MOUNT BROWN	WELLINGTON HOUSE, CLANCY QUAY
MILLBROOK TERRACE, OFF LADY LANE	WILLIE BIRMINGHAM PLACE, KILMAINHAM
MOUNT BROWN, KILMAINHAM	

**Polling Place:** Vicinity of James's Street

---

**Polling District: USHERS B**

This comprises the complete electoral division of **Ushers B** and includes:-

BINARY HUB, ROE'S LANE, BONHAM STREET	ROBERT EMMET WALK, BRIDGEFOOT ST
BRIDGEFOOT STREET	STEEVEN'S GATE, JAMES'S STREET
EMMET BUILDINGS, WATLING STREET	THE MALTINGS, WATLING STREET
ISLAND STREET	THOMAS STREET, THE COOMBE
JAMES'S STREET	USHER'S ISLAND
MARSHAL COURT, MARSHAL LANE	VICTORIA QUAY
PIER 19, BRIDGEFOOT STREET	VIKING HARBOUR, USHERS ISLAND
ROBERT EMMET CLOSE, MARSHAL LANE	WATLING STREET, OFF THOMAS STREET

**Polling Place:** Vicinity of James's Street

---

**Polling District: USHERS C**

This comprises the complete electoral division of **Ushers C** and includes:-

ANNALIVIA APTS, 36-39 JAMES STREET	LOURDES ROAD, MARYLAND
AVE MARIA ROAD, MARYLAND	MALLIN AVENUE, RIALTO
BASIN GROVE, BASIN LANE	MARROWBONE LANE CLOSE, THE COOMBE
BASIN LANE, JAMES'S STREET	MARROWBONE LANE, THE COOMBE
BASIN STREET LOWER, OFF JAMES'S ST	MARY AIKENHEAD HOUSE (E - F)
BASIN STREET UPPER, OFF JAMES'S ST	MCCARTHY TERRACE, ST. JAMES' WALK
BASIN VIEW, BASIN STREET UPPER	MCGOVERNS CORNER, CORK STREET
BOND STREET, OFF MARROWBONE LANE	MORNING STAR ROAD, MARYLAND
CANAL PLACE NORTH	NEWPORT STREET, MARYLAND
CLARKE'S TERRACE, RIALTO	OUR LADY'S CLOSE
COLBERT'S FORT, JAMES'S WALK	OUR LADY'S ROAD, MARYLAND
CORK STREET	PIM STREET, OFF MARROWBONE LANE
CRANE STREET, OFF THOMAS STREET	POOLE'S TERRACE
CULVERT APARTMENTS, 7/7A PIM STREET	RAINSFORD AVENUE, PIMLICO
DCC FLATS, MARROWBONE LANE	REUBEN PLAZA, RIALTO
DCC FLATS, SCHOOL STREET	REUBEN STREET, RIALTO
DOLPHIN'S BARN STREET	RIVER RUN APTS, 36-39 JAMES STREET
EARL'S COURT, REUBEN STREET	ROBERT STREET, THE COOMBE
ECHLIN BUILDINGS, ECHLIN STREET	ROSARY ROAD, MARYLAND
EMERALD SQUARE, DOLPHIN'S BARN	ST. JAMES COURT, ECHLIN STREET
FORBES LANE, RIALTO	ST. JAMES'S AVENUE, OFF JAMES'S ST
FOUNTAIN VIEW, 36-39 JAMES'S STREET	ST. JAMES'S WALK, HERBERTON
GRAND CANAL BANK, JAMES WALK	ST. MARGARET'S TERRACE, OFF CORK ST
GRAND CANAL HARBOUR	THE GRANARY, 14 LONGS PLACE
GRAND CANAL PLACE, GRAND CANAL DOCK	THE HOPS, BASIN STREET UPPER
HERBERTON STREET, RIALTO	THE MALTHOUSE, MARROWBONE LANE
HERBERTON WALK, RIALTO	THE OLD CONVENT, BASIN STREET
HUXLEY COURT, CORK STREET	THOMAS COURT APARTMENTS, THE COOMBE
HUXLEY CRESCENT, CORK STREET	THOMAS COURT BAWN, THE COOMBE
JAMES'S STREET	THOMAS COURT, THE COOMBE
LIBERTY VIEW, LONGS PLACE	THOMAS STREET, THE COOMBE
LONG'S PLACE, OFF MARROWBONE LANE	WESTCOURT, BASIN VIEW, THE COOMBE
LORETO ROAD, MARYLAND	

**Polling Place:** Vicinity of Basin Street Upper

---

**Polling District: USHERS D**

This comprises the complete electoral division of **Ushers D** and includes:-

BROOKFIELD COURT, S.C.R., RIALTO	REUBEN STREET, RIALTO
CARRICK HOUSE, 466 STH CIRCULAR RD	REUBEN WALK, RIALTO
CARRICK TERRACE, STH CIRCULAR RD	RIALTO COTTAGES, RIALTO
CHURCH AVENUE SOUTH, RIALTO	RIALTO COURT, RIALTO STREET
GLENMALURE COURT, ST. JAMES'S WALK	RIALTO PARK, RIALTO
GLENMALURE PARK, STH CIRCULAR RD	RIALTO STREET, RIALTO
GLENMALURE VILLAS, ST. JAMES'S WALK	SOUTH CIRCULAR ROAD, DOLPHIN'S BARN
HAROLDVILLE AVENUE, DOLPHIN'S BARN	ST. ANTHONY'S CRESCENT, RIALTO
HERBERTON APARTMENTS, ST. ANTHONY'S ROAD	ST. ANTHONY'S PARK, RIALTO
OUR LADY OF FATIMA CLOSE	ST. ANTHONY'S ROAD, RIALTO
REUBEN AVENUE, RIALTO	ST. JAMES WALK, MOUNT BROWN
REUBEN SQUARE	THE ICERINK, REUBEN SQUARE

**Polling Place:** Vicinity of Circular Road, South

---

***Polling District: USHERS E***

This comprises the complete electoral division of **Ushers E** and includes:-

DOLPHIN HOUSE, RIALTO  
DOLPHIN PARK, DOLPHIN'S BARN  
DOLPHIN'S BARN  
GRAND CANAL COURT, HERBERTON ROAD  
GRAND CANAL VIEW, GRIFFITH BRIDGE  
HERBERTON PARK, RIALTO  
HERBERTON ROAD, RIALTO

NEW IRELAND COURT, RIALTO  
NEW IRELAND ROAD, RIALTO  
PORTMAHON DRIVE, RIALTO  
RIALTO DRIVE, RIALTO  
SOUTH CIRCULAR ROAD, RIALTO  
UPPER CROSS ROAD, RIALTO

***Polling Place:*** Vicinity of Circular Road, South

---

***Polling District: USHERS F***

This comprises the complete electoral division of **Ushers F** and includes:-

ADELAIDE TERRACE, KILMAINHAM  
ALMEIDA AVENUE, KILMAINHAM  
ALMEIDA TERRACE, KILMAINHAM  
ASHMOUNT COURT, OLD KILMAINHAM  
BROOKFIELD ROAD, KILMAINHAM  
BURKE PLACE, CEANNT FORT  
CAMERON SQUARE, KILMAINHAM  
DEVOY ROAD, KILMAINHAM  
DONNELLAN AVENUE, CEANNT FORT  
HYBREASAL HOUSE, S.C.R.  
HYDE SQUARE, SOUTH CIRCULAR RD  
LORNE TERRACE, KILMAINHAM  
MADISON ROAD, KILMAINHAM  
MARY AIKENHEAD HOUSE (A - D)  
MAYFIELD ROAD, KILMAINHAM  
MCDOWELL AVENUE, CEANNT FORT  
MOUNT BROWN, CEANNT FORT

MOUNT SHANNON ROAD, KILMAINHAM  
OLD KILMAINHAM ROAD, KILMAINHAM  
O'REILLY AVENUE, CEANNT FORT  
OWENS AVENUE, CEANNT FORT  
PROSPECT TERRACE, KILMAINHAM  
QUINN AVENUE, CEANNT FORT  
ROTHER ABBEY COURT, KILMAINHAM  
ROTHER ABBEY, KILMAINHAM  
SOUTH CIRCULAR ROAD  
ST. JAMES WOOD, SOUTH CIRCULAR ROAD  
ST. JOHN'S TERRACE, MOUNT BROWN  
ST. MAIGNEAN'S TERRACE, KILMAINHAM  
SUIR ROAD, KILMAINHAM  
THE FARMYARD, HYBREASAL  
THE LAUNDRY, HYBREASAL  
THE PADDOCKS, HYBREASAL  
TRAYNOR PLACE, CEANNT FORT

***Polling Place:*** Vicinity of Basin Street Upper

---

***Polling District: WALKINSTOWN A***

This comprises the complete electoral division of **Walkinstown A** and includes:-

BALLYMOUNT ROAD, WALKINSTOWN  
BALLYMOUNT SQUARE, WALKINSTOWN  
KILNAMANAGH COURT, WALKINSTOWN GREEN  
KILNAMANAGH ROAD, WALKINSTOWN  
LANSDOWNE GATE, DRIMNAGH  
LANSDOWNE VALLEY, DRIMNAGH  
LONG MILE ROAD, WALKINSTOWN  
SLIEVEBLOOM PARK, DRIMNAGH

WALKINSTOWN AVENUE, WALKINSTOWN  
WALKINSTOWN CLOSE, WALKINSTOWN  
WALKINSTOWN CRESCENT, WALKINSTOWN  
WALKINSTOWN DRIVE, WALKINSTOWN  
WALKINSTOWN GREEN, WALKINSTOWN  
WALKINSTOWN PARADE, WALKINSTOWN  
WALKINSTOWN PARK, WALKINSTOWN  
WALKINSTOWN ROAD, WALKINSTOWN

***Polling Place:*** Vicinity of Walkinstown

---

***Polling District: WALKINSTOWN B***

This comprises the complete electoral division of **Walkinstown B** and includes:-

BALFE ROAD, WALKINSTOWN  
BUNTING ROAD, WALKINSTOWN  
DRIMNAGH ROAD, DRIMNAGH  
FIELD AVENUE, WALKINSTOWN  
HARDEBECK AVENUE, WALKINSTOWN  
HARTY AVENUE, WALKINSTOWN  
HARTY COURT, WALKINSTOWN  
HUGHES ROAD EAST, WALKINSTOWN  
HUGHES ROAD NORTH, WALKINSTOWN

HUGHES ROAD SOUTH, WALKINSTOWN  
ST. MARY'S CRESCENT, WALKINSTOWN  
ST. MARY'S DRIVE, WALKINSTOWN  
ST. MARY'S PARK, WALKINSTOWN  
ST. MARY'S ROAD, WALKINSTOWN  
STANFORD GREEN, WALKINSTOWN  
THOMAS MOORE ROAD, WALKINSTOWN  
WALKINSTOWN ROAD, WALKINSTOWN

***Polling Place:*** Vicinity of Longmile Road

---

***Polling District: WALKINSTOWN C***

This comprises the complete electoral division of **Walkinstown C** and includes:-

BALFE AVENUE, WALKINSTOWN  
BALFE ROAD EAST, WALKINSTOWN  
BIGGER ROAD, WALKINSTOWN  
BUNTING ROAD, WALKINSTOWN  
CROMWELLSFORT ROAD, WALKINSTOWN  
CROTTY AVENUE, WALKINSTOWN  
CRUMLIN VILLAGE  
DOWLAND ROAD, WALKINSTOWN  
ESPOSITO ROAD, WALKINSTOWN  
FATHER KITT COURT, CRUMLIN  
JOHN MCCORMACK AVENUE, WALKINSTOWN  
LISLE ROAD, CRUMLIN VILLAGE

MOERAN ROAD, WALKINSTOWN  
O'BRIEN ROAD, WALKINSTOWN  
O'DWYER ROAD, WALKINSTOWN  
PERCY FRENCH ROAD, WALKINSTOWN  
SOMERVILLE AVENUE, CRUMLIN VILLAGE  
SOMERVILLE COURT, SOMERVILLE AVE  
SOMERVILLE DRIVE, WALKINSTOWN  
SOMERVILLE GREEN, CRUMLIN  
SOMERVILLE PARK  
ST. AGNES ROAD, CRUMLIN  
ST. AGNES TERRACE, CRUMLIN VILLAGE  
WALLACE ROAD, WALKINSTOWN

***Polling Place:*** Vicinity of Crumlin Village

---

**(Part of the)**  
**CONSTITUENCY**  
**OF**  
**DUBLIN WEST**  
**(Remainder in the administrative County of Fingal)**

<i>Polling District</i>	<i>Distinguishing Letters</i>	<i>Electoral Area</i>
Ashtown A	QA	CABRA-GLASNEVIN
Ashtown B	QB	“ “
Phoenix Pk 2	QM	“ “

**Polling District: ASHTOWN A**

This comprises the complete electoral division of **Ashtown A** and includes:-

ABBEY DRIVE, RIVERSTON ABBEY  
ASHBROOK, NAVAN ROAD  
ASHGROVE HOUSE, NAVAN ROAD  
ASHINGTON AVENUE, NAVAN ROAD  
ASHINGTON CLOSE, NAVAN ROAD  
ASHINGTON COURT, NAVAN ROAD  
ASHINGTON CRESCENT, NAVAN ROAD  
ASHINGTON DALE, NAVAN ROAD  
ASHINGTON GARDENS, NAVAN ROAD  
ASHINGTON GREEN, NAVAN ROAD  
ASHINGTON GROVE, NAVAN ROAD  
ASHINGTON HEATH, NAVAN ROAD  
ASHINGTON MEWS, NAVAN ROAD  
ASHINGTON PARK, NAVAN ROAD  
ASHINGTON RISE, NAVAN ROAD  
ASHTOWN GROVE, NAVAN ROAD  
ASHTOWN LODGE, NAVAN ROAD  
ASSISI HOUSE, 195A NAVAN ROAD  
BRIDGE AVENUE, ROYAL CANAL PARK, ASHTOWN  
CAMDEN AVENUE  
CAMDEN AVENUE, ASHTOWN  
CASSIAN COURT EAST, ASHTOWN  
CASSIAN COURT NORTH, ASHTOWN  
CASSIAN COURT SOUTH, ASHTOWN  
CHANCEL MEWS, RIVERSTON ABBEY  
CHAPEL CRESCENT, RIVERSTON ABBEY  
CHURCH WALK, RIVERSTON ABBEY  
CLEARWATER COURT NORTH, ASHTOWN  
CLEARWATER COURT SOUTH, ASHTOWN  
CLOISTER COURT, RIVERSTON ABBEY  
COMPASS COURT NORTH, ASHTOWN  
COMPASS COURT SOUTH, ASHTOWN  
COMPASS COURT WEST, CAMDEN AVENUE  
CONVENT VIEW COTTAGES, RATOATH ROAD  
CONVENT VIEW CRESCENT, RATOATH ROAD  
CONVENT WAY, RIVERSTON ABBEY  
COURT VIEW, EARLSWOOD, ASHTOWN  
DISCOVERY BUILDING, ROYAL CANAL PARK  
GLENARRIFF ROAD, NAVAN ROAD  
GLENBROOK ROAD, NAVAN ROAD  
GLENDHU PARK, NAVAN ROAD  
GLENDHU ROAD, NAVAN ROAD  
HAMILTON WAY, ROYAL CANAL PARK  
HORIZON BUILDING, ROYAL CANAL PARK  
KEMPTON AVENUE, NAVAN ROAD  
KEMPTON COURT, NAVAN ROAD  
KEMPTON GREEN, NAVAN ROAD  
KEMPTON GROVE, NAVAN ROAD  
KEMPTON HEATH, NAVAN ROAD  
KEMPTON LAWN, NAVAN ROAD  
KEMPTON PARK, NAVAN ROAD  
KEMPTON RISE, NAVAN ROAD  
KEMPTON VIEW, NAVAN ROAD  
KEMPTON WAY, NAVAN ROAD  
KINVARA AVENUE, NAVAN ROAD  
KINVARA DRIVE, NAVAN ROAD  
KINVARA GROVE, NAVAN ROAD  
KINVARA PARK, NAVAN ROAD  
KINVARA ROAD, NAVAN ROAD  
LABURNUM COURT, RATHBORNE GROVE  
LABURNUM SQUARE, RATHBORNE GROVE  
LOCK KEEPERS WALK, ROYAL CANAL PARK  
MARTIN SAVAGE PARK, ASHTOWN  
MERIDIAN COURT, ROYAL CANAL PARK  
NAVAN ROAD, CABRA  
NEPHIN ROAD, CABRA  
O'REILLY'S BRIDGE, RATOATH ROAD  
PARK ROAD, NAVAN ROAD  
PARKVIEW, RATHBORNE, ASHTOWN  
PELLETSTOWN AVENUE  
PELLETSTOWN AVENUE  
PHELAN AVENUE, ASHTOWN  
PHELAN DRIVE WEST, ASHTOWN  
PHELAN PARK, ROYAL CANAL PARK  
PRIORY EAST, NAVAN ROAD  
PRIORY NORTH, NAVAN ROAD  
PRIORY WEST, NAVAN ROAD  
RATHBORNE AVENUE, ASHTOWN  
RATHBORNE CLOSE, ASHTOWN  
RATHBORNE COURT, ASHTOWN  
RATHBORNE DRIVE, ASHTOWN  
RATHBORNE GROVE, ASHTOWN  
RATHBORNE PLACE, ASHTOWN  
RATHBORNE VIEW, ASHTOWN  
RATHBORNE WAY, ASHTOWN  
RATOATH ROAD, CABRA  
RECTORY GREEN, RIVERSTON ABBEY  
RIVER DRIVE  
RIVER ROAD, ASHTOWN  
RIVERSTON GARDENS, ASHTOWN  
RIVERVALE, RATHBORNE, ASHTOWN  
ROYAL CANAL AVENUE  
ROYAL CANAL AVENUE, ROYAL CANAL PK  
ROYAL CANAL COURT, THE WATERWAYS  
ROYAL CANAL COURT/WAY, THE WATERWAYS  
SANTA SABINA HOUSE, NAVAN ROAD  
SPIRE VIEW, RIVERSTON ABBEY  
THE BEACON, ROYAL CANAL PARK  
THE BIRCHES, PELLETSTOWN MANOR  
THE CHANDLER, RATHBORNE VILLAGE  
THE ELMS, PELLETSTOWN MANOR  
THE MEWS, PELLETSTOWN MANOR  
THE OAKS, PELLETSTOWN MANOR  
THE STABLES, PELLETSTOWN MANOR  
THE STEEPLES, PELLETSTOWN MANOR  
THE TALLOWES, RATHBORNE VILLAGE  
THE WAXWORKS, RATHBORNE VILLAGE  
WATERMINT COURT, ROYAL CANAL PARK

**Polling Place:** Vicinity of Navan Road/Ashtown Road (Rathborne)

---

***Polling District: ASHTOWN B***

This comprises the complete electoral division of **Ashtown B** and includes:-

ARDPATRICK ROAD, NAVAN ROAD  
ASHTOWN VILLAS, BLACKHORSE AVENUE  
BAGGOT ROAD, NAVAN ROAD  
BELLEVILLE, BLACKHORSE AVENUE  
BLACKHORSE AVENUE, ASHTOWN  
CONOR CLUNE ROAD, NAVAN ROAD  
CROAGHPATRICK ROAD, NAVAN ROAD  
DARLING ESTATE, NAVAN ROAD  
DOREEN HOUSE, BLACKHORSE AVENUE  
DOYLES COTTAGES, BLACKHORSE AVENUE  
HYBLA COURT, BLACKHORSE AVENUE  
LYNDON GATE, BLACKHORSE AVENUE  
MARTINS GROVE, BLACKHORSE AVENUE  
NAVAN ROAD, ASHTOWN  
NEPHIN ROAD, CABRA

ORMONDE TERRACE, BLACKHORSE AVENUE  
PARK CRESCENT HOUSE, BLACKHORSE AVE  
PARKSIDE VIEW, 35 NEPHIN ROAD  
RATRA PARK, NAVAN ROAD  
RATRA ROAD, NAVAN ROAD  
ROOSEVELT COTTAGES, NAVAN ROAD  
SKREEN ROAD, NAVAN ROAD  
ST. JOSEPHS COTTAGES, ASHTOWN  
ST. VINCENTS COTTAGES, ASHTOWN  
THE PADDOCK, ASHTOWN  
VILLA PARK AVENUE, NAVAN ROAD  
VILLA PARK DRIVE, NAVAN ROAD  
VILLA PARK GARDENS, NAVAN ROAD  
VILLA PARK ROAD, NAVAN ROAD  
VILLA PARK SPRINGS, NEPHIN ROAD

***Polling Place:*** Vicinity of Navan Road

---

***Polling District: PHOENIX PARK 2***

This comprises the complete electoral division of **Phoenix Park 2** and includes:-

CARA CHESHIRE HOME, PHOENIX PARK  
GARDA TERRACE, PHOENIX PARK

PHOENIX PARK  
ST. MARY'S HOSPITAL, PHOENIX PARK

***Polling Place:*** Vicinity of St. Mary's Hospital

---





---

## Revised Area Committee Structures – Post Local elections 2019

---

The new boundary provisions for the next City Council elections will be implemented from June 2019. The number of Local Electoral Areas (LEAs) in Dublin City will increase from 9 at present to 11 (Six on the north side and five on the south side).

There will be no change in the number of elected members which will remain at 63.

The local electoral areas will be smaller with a maximum of 7 elected members in each. The biggest changes in boundaries refer to the amalgamation of Rathmines with Crumlin/Kimmage and the creation of a new area covering Whitehall/Artane, however no existing area is left fully unchanged.

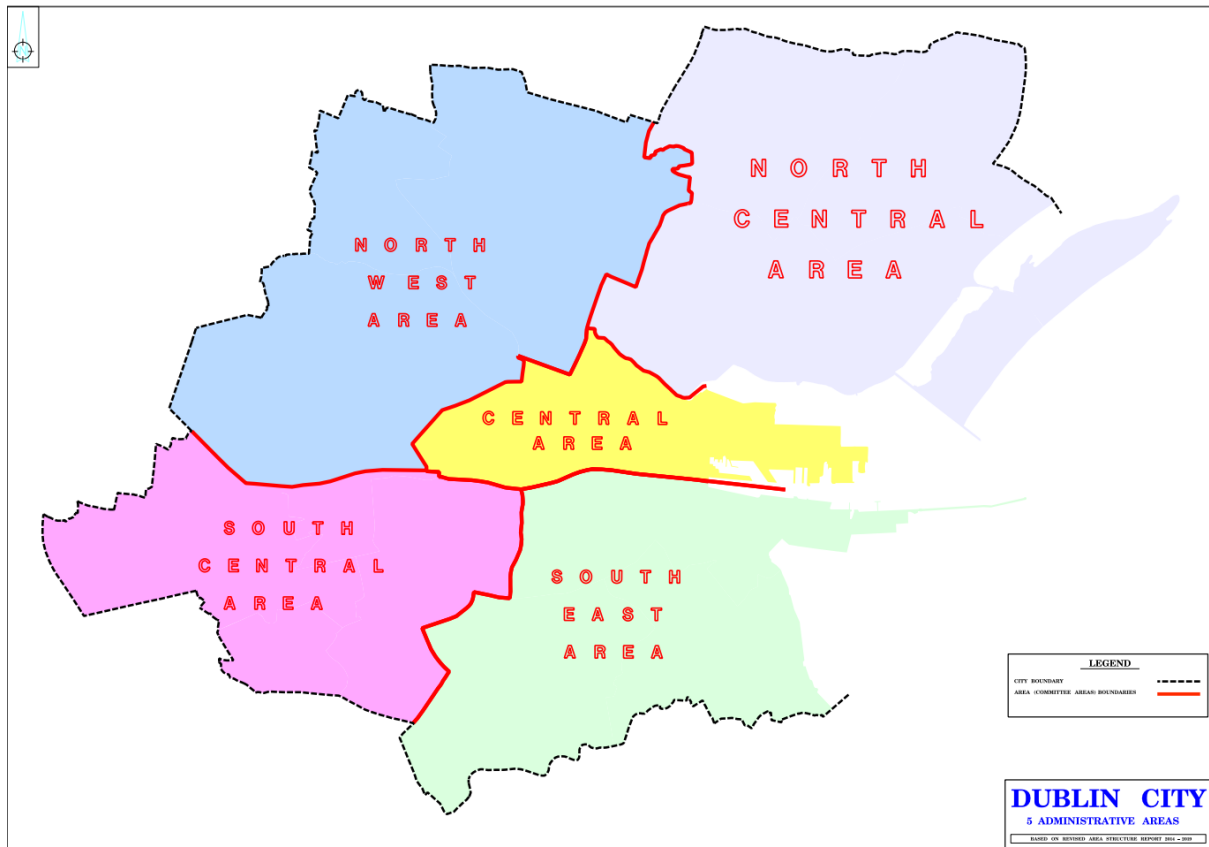
These changes have implications for our existing area committee boundaries that have been in place for the last 10 years.

They will also have implications for our existing area management structures, but this does give us a welcome opportunity to review, re-define and enhance those management structures.

This report concentrates on the area committee boundaries and once these are agreed then we can focus on the staffing arrangements to support those structures and implement same before the elections are held in May 2019.

*The adoption of an area committee structure is a reserved function.*

I am setting out below details of the current structure and arrangements and I am also setting out a number of different options that could be put in place after the Local Elections in May 2019.



Area	Existing Electoral Areas	Elected Members
North -West	1) Ballymun 2) Cabra/ Finglas	14
Central	3) North Inner City	8
North Central	4) Beaumont/Donaghmede 5) Clontarf	15
South East	6) Pembroke/South Dock 7) Rathgar/Rathmines	14
South Central	8) Crumlin/Kimmage 9) Ballyfermot Drimnagh	12

## New Local Electoral Areas:



Local Electoral Area	Elected Members
Artane-Whitehall	6
Clontarf	6
Donaghmede	5
Cabra- Glasnevin	7
Finglas – Ballymun	6
North East Inner City	7
South West Inner City	5
Ballyfermot-Drimnagh	5
Kimmage-Rathmines	6
South East Inner City	5
Pembroke	5

**Options for new Area Committee Structure:**

There are a number of options for the grouping of these LEA's and the creation of revised area committee structures and the most viable of these options in our view are outlined below. However Elected Members may put forward other options. It may be appropriate at this stage also to consider the re-naming of Committee Areas depending on the new configuration. The titles of Dublin North Central and Dublin South Central are not really relevant any longer.

**Option 1: Four Area Committees instead of 5**

<b>Area</b>	<b>Local Electoral Areas</b>	<b>Population</b>	<b>Members</b>	<b>Offices</b>
<b>North East</b>	Artane –Whitehall Clontarf Donaghmede	147,000	17	Bunratty Darndale
<b>North West and Central</b>	Ballymun- Finglas Cabra -Glasnevin North East Inner City	168,000	20	Ballymun Finglas Cabra SeanMcDerm
<b>South East</b>	South East Inner City Pembroke Kimmage -Rathmines	142,000	16	Crumlin Civic Offices
<b>South West</b>	Ballyfermot –Drimnagh South- West Inner City	88, 000	10	Eblana Hse Ballyfermot Crumlin

Benefits- Best alignment with Dail Constituencies, two Areas Committees on the north side and two on the South side.

Drawbacks- Uneven distribution of Members. North West and Central very large and South West relatively small.

**Option 2: Four Area Committees instead of five including a Central Committee.**

<b>Area</b>	<b>Local Electoral Areas</b>	<b>Population</b>	<b>Members</b>	<b>Offices</b>
<b>North East</b>	Artane –Whitehall Clontarf Donaghmede	147,000	17	Bunratty Road Darndale
<b>North West</b>	Ballymun- Finglas Cabra -Glasnevin	114,000	13	Ballymun Finglas Cabra
<b>Inner City</b>	South east Inner City South west Inner City North east inner City	146, 000	17	Eblana House Sean McDerm Civic Offices
<b>South</b>	Pembroke Kimmage-Rathmines Ballyfermot/Drimnagh	147, 000	16	Ballyfermot Crumlin

Benefits-More even distribution of members, aligns all city centre LEAs allowing city centre issues to be dealt with at same area committee (Traffic, Docklands, Poolbeg, Policing, Transportation, Cycleways, Quays, maintains Kimmage Rathmines links to neighbouring LEAs.

Drawbacks - The enhanced city centre area may be too complex for one committee, greater changes on South Side than on North side.

**Option 3: Five Area Committees, but combining City Centre SEIC and NEIC.**

<b>Area</b>	<b>Local Electoral Areas</b>	<b>Population</b>	<b>Members</b>	
<b>North East (Former North Central)</b>	Artane –Whitehall Clontarf Donaghmede	147,000	17	Bunratty Road Darndale
<b>North West</b>	Ballymun-Finglas Cabra-Glasnevin	114,000	13	Ballymun Finglas Cabra
<b>(New ) Central area</b>	North East Inner City South East Inner City	104, 000	12	Sean McDerm Civic Offices
<b>South East</b>	Pembroke Kimmage/Rathmines	101,000	11	Crumlin Civic Offices
<b>South West</b>	Ballyfermot/Drimnagh South West Inner City	88, 000	10	Eblana House Ballyfermot Crumlin

Benefits - Keeps core city centre together which would be very beneficial for dealing with Docklands and Poolbeg, Bids, Dublin Port, Retail Cores, Policing, traffic/ transport, on- street issues.

**Option 4: Five Area Committees – with Kimmage/Rathmines in South west.**

Area	Local Electoral Areas	Population	Members	Offices
North (2)	Finglas-Ballymun Artane-Whithall	115,000	12	Finglas Ballymun Darndale
North East (2)	Donaghmede Clontarf	96,000	11	Bunratty Road
Central (2)	NEIC Cabra- Glasnevin	122,000	14	Sean McDermott Street Cabra
South East (2)	SEIC Pembroke	86, 000	10	Civic Offices
South West (3)	Ballyfermot -Drimnagh South West Inner City Kimmage- Rathmines	130,000	16	Ballyfermot Eblana House Crumlin

**Option 5: Five Area Committees, Kimmage/Rathmines in South East.**

Area	Local Electoral Areas	Population	Members	Offices
North	Finglas-Ballymun Artane-Whitehall	115,000	12	Finglas, Ballymun Darndale
North East	Donaghmede Clontarf	96, 000	11	Bunratty Road
Central	North East Inner City Cabra - Glasnevin	122,000	14	Sean McDerm Cabra
South East	South East Inner City Pembroke Kimmage - Rathmines	142,000	16	Civic Offices Crumlin
South West	Ballyfermot-Drimnagh South West Inner City	88, 000	10	Ballyfermot Eblana House

There are other possible options on the North side eg Clontarf could go with North East Inner City and Cabra/Glasnevin could go with Finglas/Ballymun leaving Donaghmede with Artane /Whitehal. With three Area Committees on the North side, the best approach in our view, is to select two local electoral areas for each Committee.

However, there was strong feed- back from some councillors that the existing North Central Area Committee boundaries should be retained which could be done as set out below. But it would leave one area with a very small number of councillors

**Option 6: Five Area Committees, different permutation on the North side- Finglas, Ballymun on its own.**

<b>Area</b>	<b>Local Electoral Areas</b>	<b>Population</b>	<b>Members</b>	<b>Offices</b>
North West	Finglas-Ballymun	60,000	6	Finglas, Ballymun
North East	Artane-Whitehall Donaghmede Clontarf	146,000	17	Bunratty Road Darndale
Central	North East Inner City Cabra - Glasnevin	122,000	14	Sean McDerm Cabra
South East	South East Inner City Pembroke Kimmage - Rathmines	142,000	16	Civic Offices Crumlin
South West	Ballyfermot-Drimnagh South West Inner City	88, 000	10	Ballyfermot Eblana House

There is an opportunity now to take a more holistic approach to the central area of our capital city. Options 2 and 3 contain different alignments for dealing with this area and we think that option 3 in particular should be given strong consideration.

It is important that a decision is made now on this issue which will enable us to report back to you on a revised and improved management and staffing structure for the local area offices which will serve the new Area Committees and with greater alignment to the new local electoral areas.

**Brendan Kenny**  
**Assistant Chief Executive**  
**7<sup>th</sup> January 2019.**